

## October 2009



# **Samraong District Data Book 2009**

District Code Nr: 2107

**Takeo Province**



# Table of Contents

|  |     |
|--|-----|
| List of Abbreviations .....  | i   |
| Glossary.....  | ii  |
| Preface .....  | vi  |
| Introduction .....   | vii |
| SECTION A: GEOGRAPHY .....   | 1   |
| 1 Administration and Infrastructure.....   | 3   |
| 2 Land Use and Natural Resources.....  | 5   |
| 3 Geography .....  | 7   |
| 3.1 Land Area .....  | 7   |
| 3.2 Distances between Offices .....  | 7   |
| SECTION B: DISTRICT PROFILE .....  | 9   |
| 1 General Information .....  | 11  |
| 1.1 Population of the District.....  | 11  |
| 1.2 Occupations .....  | 12  |
| 1.3 Property .....   | 14  |
| 2 Infrastructure and Economy.....  | 16  |
| 2.1 Roads in meters over 3 years.....  | 16  |
| 2.2 Sewerage Pipes in meters over 3 years.....   | 16  |
| 2.3 Drainage and Bridges .....   | 16  |
| 2.4 Services in the District .....   | 16  |
| 2.5 Agriculture.....   | 17  |
| 3 Social Aspects .....   | 28  |
| 3.1 Education .....  | 28  |
| 3.2 Health.....  | 34  |
| 3.3 Water and Sanitation .....   | 36  |
| 3.4 Vulnerable groups.....   | 40  |
| 3.5 Migration .....  | 42  |
| 4 Natural Resources and Environment (NRE).....   | 44  |
| 4.1 Families involved with NRE issues over 3 years .....   | 44  |
| 4.2 Percentage of Families involved with Natural Resource issues, by Commune, for 2008 .....   | 44  |
| 4.3 Percentage Houses with access to Garbage collection and Families affected by environmental Pollution, by Commune, for 2008 ..... | 44  |
| 4.4 Percentage Families using chemical Fertilizer and chemical Pesticides, by Commune, for 2008 ..                                   | 45  |
| 5 Administration and Security .....  | 45  |

|      |   |    |
|------|---|----|
| 5.1  | Birth Registration across 3 years.....  | 45 |
| 5.2  | Number of unregistered Infants born in 2008, by Commune .....   | 45 |
| 5.3  | Registered criminal Cases over 3 years .....  | 45 |
| 5.4  | Registered criminal Cases per 10,000 people, by Commune, for 2008.....  | 46 |
| 5.5  | Number of registered Land Disputes, by Commune, in 2008 .....   | 46 |
| 6    | Gender .....  | 47 |
| 6.1  | Registered Domestic Violence over 3 years.....  | 47 |
| 6.2  | Percentage of registered cases of Families experiencing domestic Violence, by Commune, in 2008 .....                      | 47 |
| 6.3  | Women's involvement over 3 years.....   | 47 |
| 6.4  | Percentage of Female Participants in Civil Society and of 18-60 year women with uncertain Jobs, by Commune, in 2008 ..... | 48 |
| 6.5  | Female-headed Households over 3 years.....  | 48 |
| 6.6  | Percentage female-headed Households and with Children of less than 5 years old, by Commune, in 2008 .....                 | 48 |
| 7    | Indigenous People in the District .....   | 49 |
| 7.1  | Ethnic Minorities in the District over 3 years.....   | 49 |
| 7.2  | Other Minorities in the District over 3 years.....  | 49 |
|      | SECTION C: PLANS AND PROJECTS .....   | 51 |
| 8    | Priorities and Plans .....  | 53 |
| 8.1  | Priorities of Commune Councils for 2009 in the District by Sector .....   | 53 |
| 8.2  | Temporary Agreements by Commune, for 2009 .....   | 66 |
| 8.3  | Outputs, estimated and actual costs of C/S Fund Projects between 2005 and 2008, by Commune .....                          | 88 |
| 8.4  | Total Expenditure on C/S Fund Projects by sector and commune between 2005 and 2008.....                                   | 90 |
| 8.5  | Actual 2009 C/S Fund projects by Commune .....  | 90 |
| 9    | District level Projects from 2006 to 2009 .....   | 92 |
| 9.1  | District Initiative Infrastructure Projects from 2006 to 2009 .....   | 92 |
| 9.2  | District Initiative Service Projects from 2006 to 2009 .....  | 93 |
| 9.3  | Inter Commune Council Projects in 2008 and 2009 .....   | 93 |
| 9.4  | Other Projects in 2008 and 2009 .....   | 93 |
|      | SECTION D: SERVICES AND ORGANIZATIONS .....   | 95 |
| 10   | Infrastructure.....   | 97 |
| 10.1 | Length of and Expenditure on Roads in 2008, by District .....   | 97 |
| 10.2 | Scale of and Expenditure on Irrigation in 2008, by District.....  | 97 |
| 10.3 | Power Supply in 2008, by District .....   | 97 |
| 11   | Health Facilities.....  | 98 |

|  |     |
|--|-----|
| 11.1 Health Facilities in the Province, by Operational District.....   | 98  |
| 11.2 Health Facilities and Staff in the province, by Operational District.....                               | 98  |
| 11.3 Deliveries in 2007 in the Province, by Operational District.....  | 101 |
| 12 Education .....   | 102 |
| 12.1 Schools, Classes, Students, Staff, for for all levels, for 2007/2008 by District.....                   | 102 |
| 12.2 Characteristics of Schools and School Principals for 2007/2008 by Commune .....                         | 102 |
| 12.3 Enrolment by Level of Education, 2006/2007 by Commune .....   | 103 |
| 12.4 Enrolment by Level of Education, 2007/2008 by Commune .....   | 103 |
| 12.5 Aspects of Enrolment for 2007/2008 by Commune.....  | 104 |
| 12.6 School Buildings for all schools in the District for 2007/2008, by Commune .....                        | 105 |
| 12.7 Conditions of Classrooms and Existence of Separate School Office and Library, by Commune ....           | 105 |
| 12.8 Community Participation and Financing across all schools in the District for 2007/2008 by Commune ..... | 106 |
| 12.9 Percentage Student Flow Rates and Graduation by level 2006/2007, by Commune .....                       | 106 |
| 13 Staff and Resources at the District .....   | 107 |
| 13.1 District Councilors elected in 2009 .....   | 107 |
| 13.2 Committees of the Council.....  | 107 |
| 13.3 Board of Governors.....   | 108 |
| 13.4 Offices under Sala Krong, Sala Srok and Sala Khan .....   | 108 |
| 13.5 Municipality/District/Khan line offices.....  | 108 |
| 13.6 Properties and Equipment of District Administration .....   | 109 |
| 13.7 Registered Revenue of the District Administration in 2008 .....   | 110 |
| 13.8 Services in the District .....  | 110 |
| 13.9 Civil Society Organizations active in the District.....   | 110 |
| 13.10 Private Sector Organizations.....  | 112 |
| SECTION E: POVERTY DATA .....  | 113 |
| 14 Data on Poverty .....   | 115 |
| 14.1 Predicted Poverty Rates for 2009, by commune .....  | 115 |
| 14.2 Poverty data from survey.....   | 115 |





## List of Abbreviations

|               |  |
|---------------|--|
| #             | Number   |
| AGR           | Agriculture  |
| BR            | Birth Registration   |
| C. Pilot      | Piloted Commune  |
| C/S           | Commune / Sangkat  |
| CBO           | Community-Based Organization   |
| CDB           | Commune Database   |
| CDPD          | Commune Development and Planning Database  |
| CIP           | Commune Investment plan  |
| CLTS          | Community Led-Total Sanitation   |
| Comm.         | Commune  |
| Com Cov       | Commune Covered  |
| CPA           | Complementary Package of Activities  |
| CPS           | Community Preschool  |
| CCWC          | Commune Committees for Women and Children  |
| DANIDA        | Danish International Development Agency  |
| DDLG          | Democratic Development and Local Governance Project (EC-UNDP)                              |
| DFID          | Department For International Development (UK)  |
| DIP           | District Initiative Project  |
| DIS           | District Information System  |
| District PDRD | District Office of Rural Development   |
| District WP   | District Work Plan   |
| DIW           | District Integration Workshop  |
| DoLA          | Department of Local Administration   |
| Dr            | Doctor   |
| DWRM          | District Office of Water Resource and Meterology   |
| ECD           | Early Childhood education (part of PE)   |
| EMIS          | Education Management Information System  |
| Event IC      | Celebration of International Days  |
| FDH           | Former District Hospital   |
| GTZ           | German Society for Technical Cooperation (Gesellschaft für Technische Zusammenarbeit GmbH) |
| Ha            | Hectare  |
| HC            | Health Center  |
| HC (NB)       | Health Center (no building)  |
| HH            | Headed Household   |
| HSI           | Intervention for Health  |
| HP            | Health Post  |
| HW            | Hand Washing   |
| ICC           | Inter Commune Council  |
| IFAD          | International Fund for Agricultural Development  |
| IND           | Industry   |
| Inter-commune | Inter-Commune Project Management Committee or Inter-commune project                        |
| IO            | International Organization   |
| LASED         | Land Allocation for Socio-Economic Development   |
| LGCR          | Local Governance for Children's Rights   |
| M&E           | Monitoring and Evaluation  |
| MA            | Medical Assistant  |
| MoEYS         | Ministry of Education, Youth and Sports  |
| MoH           | Ministry of Health   |

|            |  |
|------------|--|
| MoP        | Ministry of Planning   |
| MPA        | Minimum Package of Activities  |
| MW1        | Primary Midwives   |
| MW2        | Secondary Midwives   |
| n/a        | Not available  |
| NCD        | National Contracts Database  |
| NCDD       | National Committee for Sub-National Democratic Development                             |
| NGO        | Non-Governmental Organization  |
| NRML       | Natural Resources Management and Livelihood  |
| NU1        | Primary Nurse  |
| NU2        | Secondary Nurse  |
| OD         | Operational District   |
| ODF        | Open Defecation Free   |
| Ope. Costs | Operational Costs  |
| Others     | Other Staff  |
| PBW        | Public Works   |
| PDoEYS     | Provincial Department of Education, Youth and Sport                                    |
| PDRD       | Provincial Department of Rural Development   |
| PDWRM      | Provincial Department of Water Resource and Meteorology                                |
| PE         | Parenting Education  |
| PHAST      | Participatory Hygiene and Sanitation Transformation                                    |
| PHD        | Provincial Health Department   |
| PID        | Project Information Database   |
| PMC        | Project Management Committee   |
| Pop 04-05  | Population Covered 2004 or 2005  |
| PSDD       | Project to Support Democratic Development through Decentralization and Deconcentration |
| RRD        | Rural Road Development   |
| RH         | Referral Hospital  |
| RILGP      | Rural Investment and Local Governance Project  |
| RPRP       | Rural Poverty Reduction Program  |
| RuLIP      | Rural Livelihoods Improvement Program  |
| SIDA       | Swedish International Development Cooperation Agency                                   |
| SPPA       | Senior Provincial Program Advisor  |
| TBA        | Traditional Birth Attendant  |
| UNDP       | United Nations Development Project   |
| UNICEF     | United Nations Children's Fund   |
| Vil        | Village  |
| Vil Cov    | Village Covered  |
| VIL-HC     | Distance from Village to Health Center   |
| WASH       | Water, Sanitation and Hygiene  |
| WRM        | Water Resource and Meteorology   |

## Glossary

**C/S Fund:** The Commune/Sangkat Fund is established and managed by the Government of Cambodia to provide financial support for development projects and administrative costs of Commune/Sangkat Councils. The amount is determined as a percentage of the National Budget (for 2009: 2.8% over the 2008 budget) and is expected to increase gradually over the years. The total 2009 budget under this fund is \$ 27,643,902 (of which \$ 19,272,170 is for Development Projects and \$ 8,371,731 for Administration). Under the Rural Investment and Local Governance Project the World Bank currently reimburses the costs of development projects if these meet the Bank's criteria.

**CDB:** the Commune Data Base is a national database, compiled by the Ministry of Planning, on the basis of detailed questionnaires, completed at village and commune level, which are then sent to the Departments of Planning for data entry. The most recent round of data collection took place at the end of 2008 (and is reflected in the District Data Books). Commune, District and Provincial Profiles can be generated from this database and should be available from provincial Departments of Planning.

**CDPD:** the Commune Development and Planning Database is a database maintained by Departments of Planning and Ministry of Planning, recording proposed activities as determined and prioritized by Commune and Sangkat Councils; the Temporary Agreements between these councils and supporting agencies, as decided at District Integration Workshops and details on projects that actually take place at commune, district and provincial levels.

**CIP:** The Commune Investment Plan is a rolling three-year plan, developed and decided by the Commune or Sangkat Council. It sets priorities and identifies the projects proposed for the years to come.

**Commune and Sangkat (C/S):** the Communes (in rural areas) and Sangkats (in urban areas) are the lowest and smallest units of local government. Councils are elected directly, once in five years, for the 1417 Communes and 204 Sangkats. In the C/S there are 14,119 villages, which have Village Chiefs, but don't constitute a formal level of local government.

**DIP:** the District Initiative Project is jointly supported by the MDLF (Multi-Donor Livelihood Facility (supporting the NRM&L Program)) and PSDD. In 2009 it covers 106 districts, 60% of the total in the country, with a budget of \$ 3.2 million. It is focused on capacity development in planning, democratic development, public competitive procurement, financial management and service delivery.

**DIS:** The District Information System is a national database maintained by NCDD, recording resources, staff, revenue, infrastructure and equipment available in the 193 Districts and Khans throughout the country. The last update took place in July 2009.

**District, Municipality and Khan** constitutes the third level of Government in Cambodia. There are 159 rural Districts, 26 Municipalities and 8 Khans of Phnom Penh Capital. They all have Councils which were, for the first time, elected in May 2009, by the Commune/Sangkat Councilors. These councils have a mandate for 5 years.

**DIW:** District Integration Workshops are held between July and October, to bring Commune/Sangkat Councils, looking for support for their projects, together with the governmental and non-governmental agencies that may provide support.

**ICC:** Inter Communes Council projects are executed in 10 provinces under the Democratic and Decentralized Local Governance Project (DDLG). This five year project (2006-2010) is executed by Ministry of Interior and funded by the European Commission and UNDP. The project focuses on improving dialogue partnership and accountability; create a network of Commune Councils at the provincial and national level and support and contribute to local area development for poverty reduction. The work under the ICC component supports investments and services formulated through inter-commune dialogue and planning.

**MEDiCAM:** A non-profit and non-partisan membership organization for NGOs active in Cambodia's health sector. It is the primary networking agency for health-related NGOs.

**NCDD:** the National Committee for sub-National Democratic Development is the inter-ministerial body charged with the implementation of the Organic Law (a key legislative document, adopted in 2008, outlining the envisaged decentralization). NCDD also channels substantial financial assistance by a number of Development Partners, to projects and programs at various levels. This amounted to over \$ 91 million in 2008. More information at: [www.ncdd.gov.kh](http://www.ncdd.gov.kh). This website also provides access to reports, manuals, legal documents, details on projects and more.

**OD:** the Operational Districts are the districts as defined and used by the Ministry of Health. These do not coincide with the 193 (Administrative) Districts and Khans, as used by all other RGC agencies. The Operational Districts are usually larger, and so there are 77 Operational Districts against 193 administrative Districts and Khans. However they do fit within the boundaries of administrative provinces.

**PID:** The Project Information Database is the database maintained by NCDD at national and sub national level, to follow all aspects of projects by Commune and Sangkat Councils, including the C/S Fund projects

### **Provincial Investment Fund (PIF)**

The Provincial Investment Fund is allocated to all Provinces and Municipalities according to a population based formula. Part of the fund is earmarked for support to planning activities of the Provincial / Municipal Department of Planning; and to gender mainstreaming activities of the Provincial Department of Women's Affairs. The remaining "un-earmarked PIF" is allocated by PRDC to sectoral technical departments against established criteria and in response to proposals with prioritisation taking into account: priorities formulated by the CS Councils and aggregated by District into District Priority Activities Matrices (DPAM); alignment with national planning and poverty alleviation criteria, complementarity with other planned activities; and performance of the Department concerned in implementation of activities in previous years. With this provisional allocation, the Department then programs activities through the District Integration Process. Finally, the agreed activities, plus support costs amounting to no more than 25% of the total, are included in a sub-contract signed between PRDC and the Department, pursuant to the overall PSDD contract signed between NCDD and PRDC. Total budget has been around \$ 2 million per year.

**Province:** the 23 Provinces and Phnom Penh Capital City represent the 2<sup>nd</sup> layer of government. They vary in size, from very small, like Kep (approx. 36,000 people) and Pailin (approx. 70,000 people), or large but with small populations, like Mondulkiri (over 60,000 people), and Ratanakiri (over 153,000) to densely populated and large, like Kampong Cham (over 1.7 million people) and Kandal (approx. 1.4 Million people).

**PSDD:** the Project to Support Democratic Development through Decentralization and Deconcentration is funded by DFID (UK), SIDA (Sweden) and UNDP and runs from 2006 till the end of 2010 (including a one year extension). Annual budgets range from \$ 11 million to over \$ 18 million. The project provides core technical support to NCDD and to the provinces, financial support to the C/S Fund, District Initiative, Provincial Investment Fund and capacity building support through training, studies and advisory services.

**RILGP:** The Rural Investment and Local Governance Project is a World Bank funded project that provides substantial support to C/S Fund projects and to developing the required infrastructure, policies, systems and skills. It started in 2003 with a Loan for \$ 22 million for 2003-2007 and was then extended with a Grant of \$ 36 million for the period of 2007-2010. Discussions about a possible RILGP 2 are taking place between RGC and the World Bank.

**RPRP:** the Rural Poverty Reduction Project is a seven year project from 2004 till 2010, funded by IFAD and UNDP and implemented through the Ministry of Agriculture, Forestry and Fishery, supported by the Ministry of Interior and facilitated by NCDD. The project is active in the provinces Prey Veng and Svay Rieng and focuses on 120,600 households below poverty line. The objective is poverty reduction with the active participation of the poor through improved livelihoods, Strengthened capacity, Sustainable farming systems and natural resource management, new and/or rehabilitated infrastructure development, increase accessibly to technology, services and markets for their economic and social development.

**RULIP:** the Rural Livelihoods Improvement Project is implemented by the Ministry of Agriculture Forestry and Fisheries (MAFF)' Project Support Unit- PSU, with the NCDD playing the role of cooperating agency. Funded by IFAD and UNDP, the project will run till 2014. The target group consists of poor households who have little or even no land, few livestock or other assets and often many dependents. The main goal of the project is to directly or indirectly improve the livelihood systems, food security and incomes of a total of 33,900 rural poor, ethnic minority and female headed households in targeted village of Kratie, Preah Vihear and Ratanakiri provinces in a sustainable manner.

**Seth Koma:** The UNICEF funded Seth Koma program focuses on measurable action for children and women. During 2006 -2010 it is implemented in six provinces. Government and UNICEF pursue a set of inter-related goals, addressing critical stages of the life cycle of the child: a) Mothers have safe pregnancies and deliveries and healthy newborns; b) best possible start in life of infant; c) Children enter schools at the right age of six years; d) Children are protected from exploitation, abuse, violence, discrimination and other risks; and e) Youth and adolescents acquire life skills, express their views, participate in the decisions.

## **Preface**

The Government of Cambodia attaches great importance to optimal use of scarce resources and to participatory planning and management at all levels. The Organic Law which was adopted in 2008 provides the legal context for further steps towards improving and decentralizing planning, management and monitoring, and towards greater accountability and transparency of institutions at sub-national levels.

The Government has established elected Councils at the sub-national levels, and we will progressively give them the responsibilities, together with the human and financial resources, to deliver a wide range of public services. They will be more democratic, more efficient, more transparent and accountable, better at addressing gender and other inequalities, and at fighting corruption. We recognize that development does not come from government alone; it needs the involvement of citizens, civil society and the private sector, and the new system will facilitate this.

A central element in this process is the availability of information on any aspect of development to all concerned parties. The newly elected Councillors at District and Khan level, line departments operating at these levels, but also NGOs, Development Partners, Commune Councillors and citizens throughout Cambodia need information on problems and requirements, resources and opportunities, services and agencies, plans and projects. They will need such information to better understand the present situation, set targets for the future, monitor progress, know what others are doing and to apply resources wisely and this is the reason the District Data books will be so valuable.

The District Data Books are a major step towards full transparency and towards informed planning and decision-making. They provide all available data at District, Khan, Commune and Sangkat level in easily accessible formats, in Khmer and English, through over 16,000 printed copies, CD-ROMs and the NCDD website.

This is the first time in Cambodia (and possibly in South East Asia) that such detailed information is made so widely available and NCDD should be commended for the hard work that has gone into this. We also thank the Ministry of Planning, which provided the detailed data of the Commune Data Base, the sectoral ministries and provincial authorities who contributed data and the Development Partners who provided financial support.

It is our sincere hope that the publication of the District Data Books will strengthen capacities, especially at district levels, for evidence-based development planning. We also hope that this information will deepen the understanding among Ministries, Provincial Authorities, Development Partners, NGOs and research agencies of the realities at commune and district levels.

We call upon all to use and distribute this information, complement or correct where appropriate and to contribute new data in the years to come.

**Sar KHENG**

Deputy Prime Minister, Minister of Interior and Chairman of NCDD

## Introduction

### Purpose

The purpose of the District Data Books is to bring together information on any aspect of life and development of Districts, Khans, Communes and Sangkat, together and make this widely available. The primary targets are the newly elected District Councilors, district level line departments, provincial agencies, Development Partners and NGOs operating at this level. They need detailed knowledge on current living conditions, natural resources, infrastructure, agriculture and other economic activities, current service levels, past and planned projects and available resources.

While much information exists on many of the above aspects, it is often hard to access that information and much is lost to reports, databases and statistics that are not widely shared. Data are often only available in one language and often out-of-date, and many reports cover only one sector or region.

We found that these problems are especially acute at the district level. Now that Districts are becoming a much more significant level of local government and development planning, there is an urgent need for wide-ranging data to be used for setting base-lines, planning and prioritizing, monitoring and learning.

### Approach

We have attempted to identify and compile all available statistics, reports, maps and other data at district and/or commune level. From this we have selected information that is available for all or most districts, reasonably reliable and up-to-date, sufficiently detailed and of possible interest to development planners, decision makers, agencies and citizens.

The major sources of the information in these District Data Books are:

- a) The Commune Data Base information over the years 2006 to 2009 (the most recent data were collected late last 2008), as compiled by the Ministry of Planning
- b) Detailed information directly collected from the Ministry of Health, the Ministry of Education, Youth and Sports and (for maps) the Ministry of Land Management, Urban Planning and Construction
- c) The Project Information Database (PID) at NCDD (up-to-date)
- d) The Commune Development and Planning Database (CDPD) (up to date)
- e) The District Information System (DIS) (updated per Mid 2009)
- f) Direct data collection at provincial and district level on private sector, irrigation, roads, and electricity, through provincial agencies
- g) Medical data collected from MEDiCAM
- h) The ID Poor Project – for poverty data on a number of provinces and districts
- i) NCDD's work on predictive poverty rates
- j) Specific projects for outputs, plans and budgets (Seth Koma, RILGP, RPRP and ICC)

### Limitations of the data

We are fully aware that the data we collected are not always complete, consistent or correct. While we have rejected information that was wrong or very incomplete, we decided not to aim for statistical and scientific perfection, but to include information that is useful, relevant

and comprehensive. We also accepted different sources for the same data as this may encourage discussion on the quality of the respective data.

We strongly encourage anyone who notes errors or incompleteness in these data to contact us and to share their data. We hope that the next round of producing such District Data Books can draw on wider sources and more complete data.

We encourage the District Administrations, who receive these data also in digital format, not only to use these for their planning and monitoring, but also to start correcting and updating these data and to share new data with NCDD for future use.

## Contents

The information in the following pages is organized in five sections:

- a) **Geographical data:** this section provides maps on infrastructure and administration and on land use and natural resources management. These maps are also provided in large format to all Districts and Khans.
- b) **District Profile:** this presents wide ranging data, covering 2006 – 2009, at district and commune level, extracted from the Commune Data Base, but edited for better understanding.
- c) **Plans and Projects:** this section presents development priorities determined by Commune and Sangkat Councils, Temporary Agreements, outputs and expenditure of major projects at Commune and District level over 2006 – 2008 and plans and budgets for 2009.
- d) **Services and Organizations:** this section provides details on key infrastructure (roads, electricity, irrigation systems) and services in health and education at district and commune level. It also provides an inventory of resources at the District Administration, NGOs operating in the district and private sector agencies active in the district.
- e) **Poverty Data:** this section provides predicted poverty rates for 2009 for all districts and communes and detailed poverty data compiled and processed by the ID Poor project for those that have been covered by this project.

## The future

It is our hope that this is the start of a longer-term process. We hope that a next edition of these District Data Books will offer more comprehensive, correct and up-to-date information. We hope that the District Administrations will not only start using this information, but also improve and update it. For this they are all provided with the full data set in digital format.

We invite agencies, projects and experts to send reports, statistics and maps that could be used for a next version to us and we invite all users of the District Data Books to inform us about errors, updates and inconsistencies. Please contact us through [info@ncdd.gov.kh](mailto:info@ncdd.gov.kh)

We now invite you to browse through this data book. You may open this randomly or use the table of contents and go to the aspects that have your special interest.

We hope that you will be informed, surprised and assisted. We hope, above all, that this information will lead to a deeper understanding of causes and effects of poverty, to purposeful decisions on how to tackle those causes and to greater transparency in using scarce resources for the benefit of all.

Martin de Graaf  
Program Advisor, PSDD/NCD



## **SECTION A: GEOGRAPHY**



# **1 Administration and Infrastructure**

Please see separate folder containing A3 maps.



## **2 Land Use and Natural Resources**

Please see separate folder containing A3 maps



### 3 Geography

#### 3.1 Land Area

| Total Land Area (ha) | Forest Land Area (ha) |                     | Cultivation Land Area (ha) | Construction Land Area (ha) | Other Land Area (ha) |
|----------------------|-----------------------|---------------------|----------------------------|-----------------------------|----------------------|
|                      | Total                 | Flooded Forest Area |                            |                             |                      |
| 30513                | 0                     | 0                   | 22846                      | 4298                        | 3369                 |

#### 3.2 Distances between Offices

| Location   | Distance (Km) |
|--|---------------|
| From District Office to C/S Office of Boeng Tranh Khang Cheung | 0             |
| From District Office to C/S Office of Boeng Tranh Khang Tboung | 0             |
| From District Office to C/S Office of Cheung Kuon              | 0             |
| From District Office to C/S Office of Chumreah Pen             | 0             |
| From District Office to C/S Office of Khvav                    | 0             |
| From District Office to C/S Office of Lumchang                 | 0             |
| From District Office to C/S Office of Rovieng                  | 0             |
| From District Office to C/S Office of Samraong                 | 0             |
| From District Office to C/S Office of Soengh                   | 0             |
| From District Office to C/S Office of Sla                      | 0             |
| From District Office to C/S Office of Trea                     | 0             |





## **SECTION B: DISTRICT PROFILE<sup>1</sup>**

---

<sup>1</sup> All data in this section come from the Commune Database (CDB) unless otherwise specified. These include primarily new CDB data, collected late 2008, and some data from earlier years. Please note that percentages are rounded to the nearest whole number.



# 1 General Information

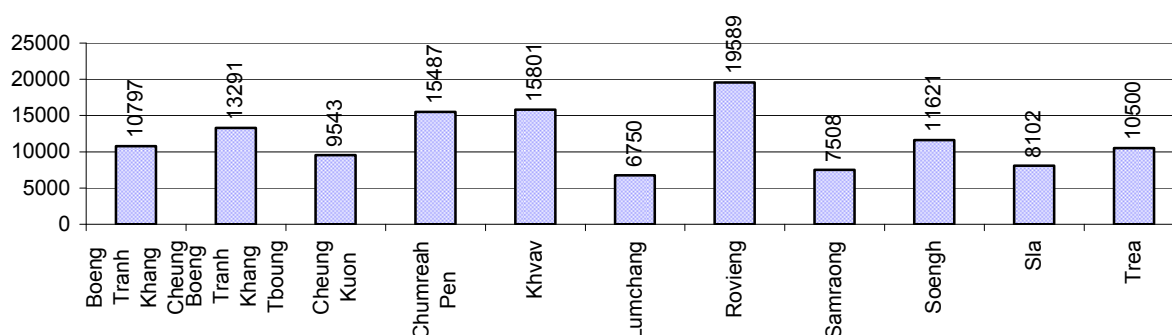
## 1.1 Population of the District

### 1.1.1 Total Population

| Number of families                          | 2005            | 2006            | 2007            | 2008            |
|---|-----------------|-----------------|-----------------|-----------------|
| Total number of families                    | 22,834 families | 23,318 families | 24,247 families | 24,894 families |
| Increase (+)/Decrease (-) in nr of families |                 | 2%              | 4%              | 3%              |
| Total population                            | 119,386 pers    | 122,434 pers    | 130,967 pers    | 128,989 pers    |
| Increase (+)/Decrease (-) in nr of people   |                 | 3%              | 7%              | -2%             |
| Number of female Headed Households (HH)     | 5,508 families  | 5,409 families  | 5,847 families  | 5,766 families  |

**Note:** Percentages of population and increase/decrease are calculated on basis of the previous year. A negative sign in front of the percentage indicates a decrease in population.

### 1.1.2 Population, by Commune, in 2008



### 1.1.3 Population, by Age Group, over 3 years

| Population by age group                                | 2006 | 2007 | 2008 |                |
|--|------|------|------|----------------|
|  | %    | %    | %    | Number         |
| <b>Age 0-5 years (as percentage of the population)</b> | 12%  | 13%  | 12%  | 15,813 persons |
| Male 0-5 yrs   | 48%  | 50%  | 50%  | 7,918 persons  |
| Female 0-5 yrs   | 52%  | 50%  | 50%  | 7,895 persons  |
| <b>Age 6-17 (as percentage of the population)</b>      | 29%  | 29%  | 28%  | 36,006 persons |
| Male 6-17 yrs  | 50%  | 50%  | 50%  | 17,852 persons |
| Female 6-17 yrs  | 50%  | 50%  | 50%  | 18,154 persons |
| <b>Age 18-60 (as percentage of the population)</b>     | 51%  | 51%  | 52%  | 66,462 persons |
| Male 18-60 yrs   | 47%  | 48%  | 47%  | 31,487 persons |
| Female 18-60 yrs                                       | 53%  | 52%  | 53%  | 34,975 persons |
| <b>Age 61 above (as percentage of the population)</b>  | 8%   | 8%   | 8%   | 10,708 persons |
| Male 61  | 46%  | 47%  | 48%  | 5,101 persons  |
| Female 61  | 54%  | 53%  | 52%  | 5,607 persons  |

**Note:** The overall percentage for each age group is calculated on the basis of the total population. The gender distribution of each group is calculated on the basis of the population within that particular age group.

## 1.2 Occupations

### 1.2.1 Percentage of families with a particular Occupation over 3 years

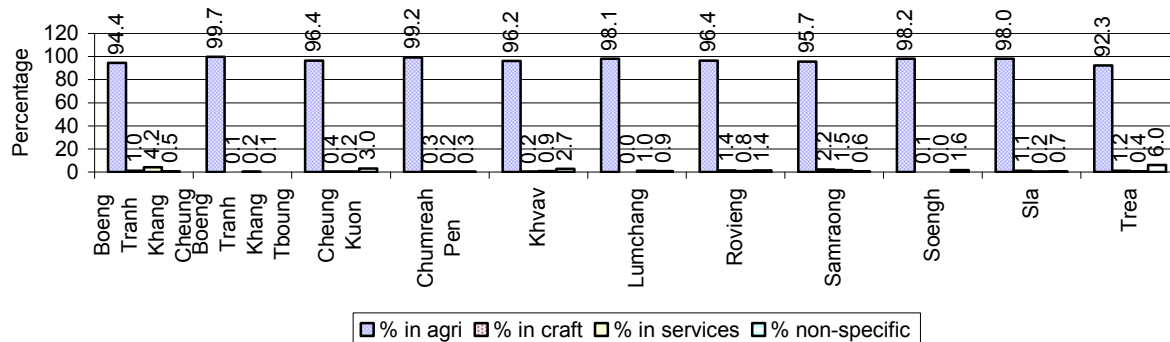
*This table shows the percentage of the population who have a particular occupation (job), for example the percentage of the population in the district who are rice farmers, furniture crafter, trader, etc.*

| Description   | 2006 | 2007 | 2008 |                 |
|---|------|------|------|-----------------|
|   | %    | %    | %    | Number          |
| <b>Families whose main occupation is agriculture</b>                                | 96%  | 96%  | 97%  | 24,114 Families |
| Families whose primary occupation is rice farming                                   | 95%  | 95%  | 97%  | 24,070 Families |
| Families whose primary occupation is cultivating long-term crops                    | 0%   | 0%   | 0%   | 0 Families      |
| Families whose primary occupation is cultivating short-term crops                   | 0%   | 0%   | 0%   | 30 Families     |
| Families whose primary occupation is cultivating vegetable                          | 0%   | 0%   | 0%   | 2 Families      |
| Families whose primary occupation is fisherman                                      | 0%   | 0%   | 0%   | 0 Families      |
| Families whose primary occupation is livestock farmer                               | 0%   | 0%   | 0%   | 12 Families     |
| Families whose primary occupation is NTFP collection                                | 0%   | 0%   | 0%   | 0 Families      |
|   |      |      |      |                 |
| <b>Families whose main occupation is craft work</b>                                 | 1%   | 1%   | 1%   | 174 Families    |
| Families, whose main occupation is in furniture craft, wooden, rattan, vine, bamboo | 0%   | 0%   | 0%   | 6 Families      |
| Families whose main occupation is in metal, aluminum, glass goods production        | 0%   | 0%   | 0%   | 4 Families      |
| Families whose main occupation is food production                                   | 0%   | 0%   | 0%   | 4 Families      |
| Families whose main occupation is tire, plastics and rubber goods production        | 0%   | 0%   | 0%   | 2 Families      |
| Families whose main occupation is textile, clothing goods production                | 1%   | 1%   | 1%   | 150 Families    |
| Families whose main occupation is in other production, not listed above             | 0%   | 0%   | 0%   | 8 Families      |
|   |      |      |      |                 |
| <b>Families whose main occupation is services</b>                                   | 2%   | 1%   | 1%   | 207 Families    |
| Families whose main occupation is trade   | 1%   | 0%   | 0%   | 104 Families    |
| Families whose main occupation is repair  | 0%   | 0%   | 0%   | 45 Families     |
| Families whose main occupation is providing transport services                      | 0%   | 0%   | 0%   | 54 Families     |
| Families whose main occupation is providing other services                          | 0%   | 0%   | 0%   | 4 Families      |
|   |      |      |      |                 |
| Families whose main occupation is not clear (or multi)                              | 1%   | 3%   | 2%   | 399 Families    |

**Note:** The occupation percentages are calculated on the basis of the total number of families.

### 1.2.2 Percentage Families that work in one of four occupational sectors, by Commune in 2008

This table indicates the percentage of families involved in one of four occupation types: agriculture, craft, services or non-specific (other). Please note agriculture includes forestry activities such as cutting down trees and gathering gum from the trees.



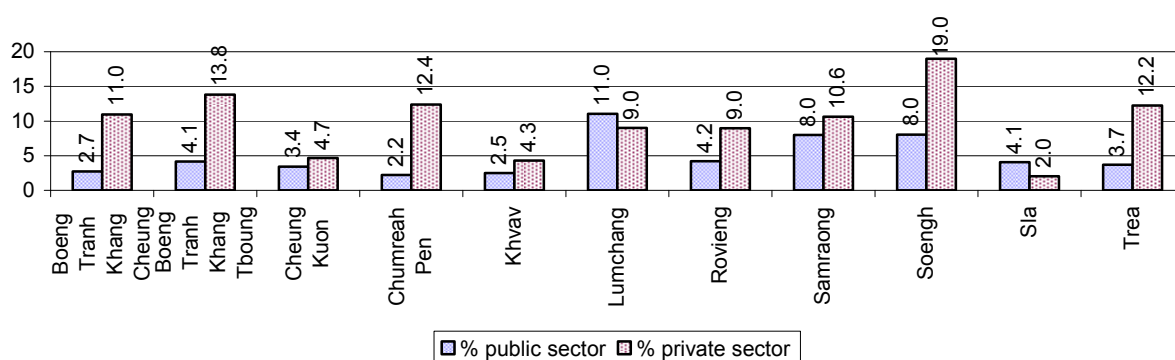
**Note:** Calculated on the basis of the total number of families within a commune.

### 1.2.3 Percentage of Families with public Sector, private Sector or uncertain Jobs, over 3 years

| Description  | 2006 | 2007 | 2008 |                |
|--|------|------|------|----------------|
|  | %    | %    | %    | Number         |
| Families that have a family member who is a government official, staff or worker | 5%   | 5%   | 4%   | 1,115 families |
| Families that have a family member who is a private sector staff or worker       | 12%  | 13%  | 10%  | 2,466 families |
| Number of people aged 18-60 with uncertain/irregular jobs                        | 3%   | 4%   | 6%   | 4,173 persons  |

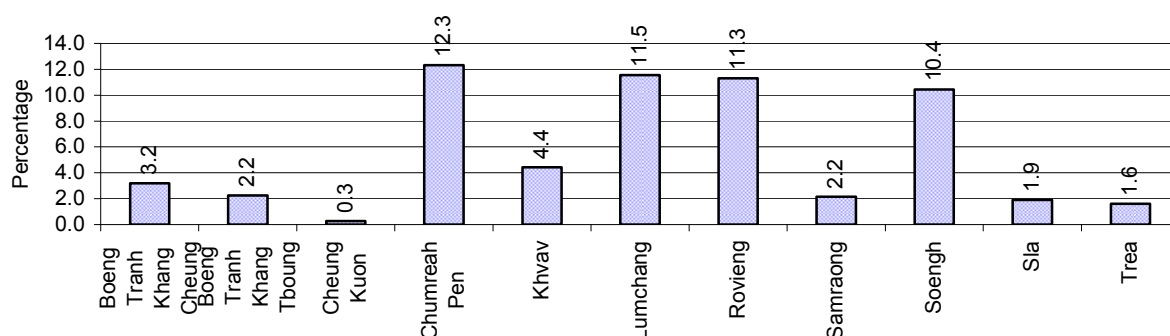
**Note:** In the first two rows percentages are calculated on the basis of the total number of families. In the third row the percentage is calculated on the basis of the total number of people aged 18-60 years.

### 1.2.4 Percentage of Families with public or private Sector Jobs, by Commune in 2008



**Note:** Calculated on the basis of the total number of families in the commune

### 1.2.5 Percentage of People aged 18-60 years with uncertain/irregular Jobs, by Commune, in 2008.



## 1.3 Property

### 1.3.1 Housing types and facilities over 3 years

This table shows the percentage of people living in a certain type of house. It also indicates how many houses have electricity or battery powered lights and how many have TV.

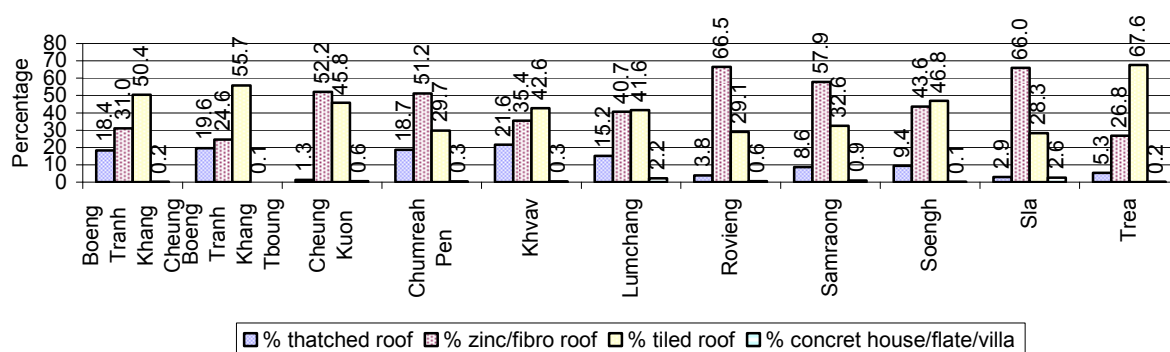
| House Type                                      | 2006<br>% | 2007<br>% | 2008 |               |
|---|-----------|-----------|------|---------------|
|   |           |           | %    | Number        |
| House with thatched roof                        | 17 %      | 14 %      | 12 % | 2,784 houses  |
| House with zinc/fibro roof                      | 41 %      | 44 %      | 45 % | 10,395 houses |
| House with tiled roof                           | 42 %      | 42 %      | 42 % | 9,814 houses  |
| Flats/apartments (with many families living)    | 0 %       | 0 %       | 0 %  | 17 houses     |
| Concrete house or flat (with one family living) | 1 %       | 1 %       | 1 %  | 136 houses    |
| Villa house                                     | 0 %       | 0 %       | 0 %  | 1 houses      |
| Houses with electricity                         | 1 %       | 3 %       | 3 %  | 579 houses    |
| Houses with battery light                       | 72 %      | 77 %      | 81 % | 18,734 houses |
| Houses with TV                                  | 58 %      | 67 %      | 71 % | 16,353 houses |

**Note:** Calculated against the total number of houses

### 1.3.2 Families living on public Land or without a permanent House

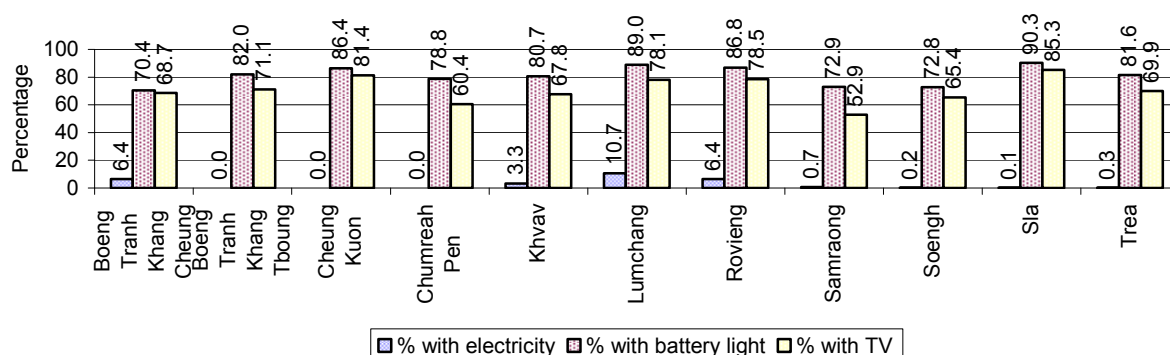
| Living situation                          | 2006         | 2007         | 2008         |
|---|--------------|--------------|--------------|
| Families living in a house on public land | 101 families | 116 families | 83 families  |
| People, without permanent housing         | 30 person(s) | 79 person(s) | 29 person(s) |

### 1.3.3 Percentage of Population living in a particular type of House, by Commune, in 2008



**Note:** Calculated against the total number of houses in each commune

### 1.3.4 Percentage of Houses with Electricity, Battery Lights and/or TVs, by Commune, in 2008



**Note:** Calculated against the total number of houses in each commune

### 1.3.5 Types of Vehicles and their ratio to Families across 3 years

This table shows the number of families per vehicle in the district. The last column shows the total number of each type of vehicle in the district for 2008.

| Description                             | 2006<br>ratio | 2007<br>ratio | 2008  |        |
|---|---------------|---------------|-------|--------|
|   |               |               | Ratio | Number |
| Bicycle and bicycle with trailer        | 1             | 1             | 1     | 20,358 |
| Ox-carts and horse-carts                | 8             | 8             | 8     | 3,079  |
| Motorbike/with trailer                  | 3             | 3             | 3     | 9,740  |
| Motor tri-cycle                         | 2,332         | 194           | 622   | 40     |
| Large Transportation                    |               |               |       |        |
| <b>Total number of cars/trucks</b>      | 82            | 81            | 71    | 352    |
| Locally made vehicles                   | 2,915         | 1,426         | 1,464 | 17     |
| Trucks for goods transport              | 177           | 180           | 163   | 153    |
| Buses/mini buses for passengers         | 319           | 337           | 341   | 73     |
| Family cars                             | 328           | 328           | 228   | 109    |
| Agriculture machinery                   |               |               |       |        |
| Tractors used for plowing               | 5,830         | 4,849         | 4,979 | 5      |
| Power-tillage used for plowing          | 88            | 73            | 67    | 374    |
| Other type of machinery                 |               |               |       |        |
| Other type of machinery                 | 3,886         | 758           | 2,489 | 10     |
| Water transportation                    |               |               |       |        |
| Row boats                               | 120           | 120           | 249   | 100    |
| <b>Total number of motor boats</b>      | 359           | 475           | 3,556 | 7      |
| Motor boats used for fishing            | 530           | 577           | N/A   | 0      |
| Motor boats used for passengers         | N/A           | N/A           | N/A   | 0      |
| Motor boats used for goods transporting | 1,110         | 2,694         | 3,556 | 7      |

**Note:** Ratio of families to a particular type of vehicle is the result of the total number of families divided by total number of that type of vehicle. Other types of vehicles, such as bulldozer, excavator, rollers etc. are not listed.

## 2 Infrastructure and Economy

### 2.1 Roads in meters over 3 years

| Description               | 2006     | 2007     | 2008      |
|---------------------------|----------|----------|-----------|
| Bituminous road           | 0 m      | 0 m      | 5,200 m   |
| DBST, Macadam road        | 3,500 m  | 3,500 m  | 0 m       |
| Concrete road             | 0 m      | 0 m      | 0 m       |
| Laterite road             | 75,003 m | 96,583 m | 433,282 m |
| Constructed earth road    | 34,040 m | 23,710 m | 18,958 m  |
| Un-constructed earth road | 57,024 m | 63,404 m | 72,950 m  |

### 2.2 Sewerage Pipes in meters over 3 years

| Description   | Sewage pipe length |       |         |
|---|--------------------|-------|---------|
|   | 2006               | 2007  | 2008    |
| Total length of sewage pipe, diameter 30-50 cm                          | 177 m              | 183 m | 287 m   |
| Length of newly constructed sewage pipe, diameter 30-50 cm              | 65 m               | 94 m  | 42 m    |
| Length of sewage pipe, diameter 30-50 cm needs repair/rehabilitation    | 77 m               | 76 m  | 58 m    |
| Total length of sewage pipe, diameter of pipe 60-100 cm                 | 94 m               | 457 m | 3,367 m |
| Length of newly constructed sewage pipe, diameter 60-100 cm             | 38 m               | 100 m | 3,052 m |
| Length of sewage pipe, diameter 60-100 cm needs repair/rehabilitation   | 63 m               | 80 m  | 25 m    |
| Sewage pipe, diameter of pipe over 100 cm                               | 113 m              | 132 m | 5,333 m |
| Length of newly constructed sewage pipe, diameter over 100 cm           | 24 m               | 42 m  | 5,245 m |
| Length of sewage pipe, diameter over 100 cm needs repair/rehabilitation | 32 m               | 34 m  | 5,243 m |

### 2.3 Drainage and Bridges

| Construction Type     | 2006     |        | 2007     |         | 2008     |         |
|-----------------------|----------|--------|----------|---------|----------|---------|
|                       | place(s) | Length | place(s) | Length  | place(s) | Length  |
| Single pipe culvert   | 288      | 1,269m | 267      | 1,918 m | 252      | 1,852 m |
| Double-pipe culvert   | 35       | 157m   | 34       | 107 m   | 39       | 90 m    |
| Box pipe culvert      | 7        | 27m    | 7        | 33m     | 9        | 37 m    |
| Wooden bridge         | 1        | 5m     | 1        | 0m      | 0        | 0 m     |
| Concrete bridge       | 30       | 164m   | 55       | 497m    | 57       | 533 m   |
| Bale bridge           | 8        | 162m   | 8        | 166m    | 6        | 85 m    |
| Spillway construction | 3        | 9m     | 4        | 19m     | 4        | 19 m    |

### 2.4 Services in the District

| Descriptions  | Number of places by year |      |      |
|---|--------------------------|------|------|
|   | 2006                     | 2007 | 2008 |
| <b>Public</b>   |                          |      |      |
| Electricity generating stations                           | 19                       | 35   | 27   |
| Health clinics  | 5                        | 1    | 4    |
| <b>Private</b>  |                          |      |      |
| Bicycle and motorcycle repair places                      | 91                       | 764  | 141  |
| Agricultural machinery, tools and equipment repair places | 9                        | 10   | 10   |
| Electronic tool repair places                             | 18                       | 17   | 27   |
| Battery-charging services                                 | 73                       | 77   | 75   |



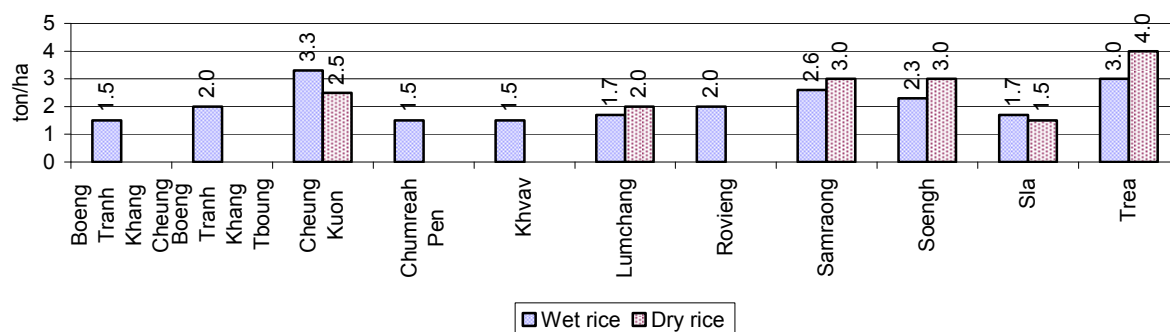
| Descriptions  | Number of places by year |      |      |
|---|--------------------------|------|------|
|   | 2006                     | 2007 | 2008 |
| Handicraft places, wooden furniture and forest by-products                | 11                       | 7    | 13   |
| Other handicraft places (excluding furniture)                             | 10                       | 4    | 7    |
| Small-scale services (hairstresser, phone service, massage, Karaoke, etc) | 51                       | 79   | 65   |
| Small-scale food shop businesses (Food, groceries, drink shop, etc)       | 188                      | 109  | 91   |
| Small-scale rice mills  | 407                      | 421  | 465  |
| Medium or large-scale rice mills  | 1                        | 1    | 1    |
| Small-scale markets   | 6                        | 6    | 7    |
| Large-scale market  | 1                        | 1    | 1    |
| Alcohol refinery places   | 138                      | 124  | 151  |
| Pharmacies and small drug stores  | 18                       | 23   | 21   |
| Hotels  | 0                        | 0    | 0    |
| Guest houses  | 0                        | 0    | 0    |
| Restaurants   | 0                        | 0    | 0    |
| Gasoline stations   | 1                        | 2    | 1    |

## 2.5 Agriculture

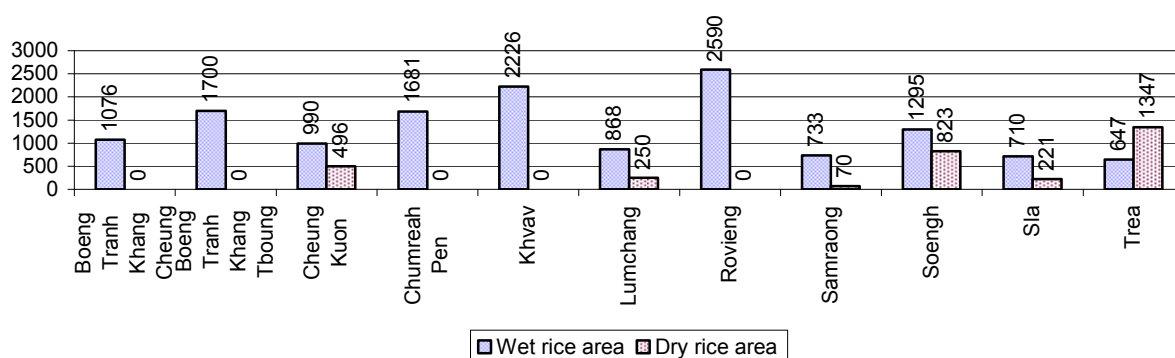
### 2.5.1 Rice cultivation in the District over 3 years

| Description                            | 2006               | 2007               | 2008               |
|--|--------------------|--------------------|--------------------|
| Total dry rice land area               | 9,713 ha           | 3,384 ha           | 3,384 ha           |
| Actual dry rice cultivation area       | 9,702 ha           | 3,212 ha           | 3,207 ha           |
| % actual cultivation to total land     | 100%               | 95%                | 95%                |
| Total dry rice production              | 25,549 tonne(s)    | 8,726 tonne(s)     | 8,553 tonne(s)     |
| Average dry rice yield                 | 2.6 tonne(s)/ha    | 2.7 tonne(s)/ha    | 2.7 tonne(s)/ha    |
|  |                    |                    |                    |
| Total wet rice land area               | 15,177 ha          | 15,243 ha          | 15,443 ha          |
| Actual wet rice cultivation area       | 15,159 ha          | 15,243 ha          | 14,517 ha          |
| % actual cultivation to total land     | 100 %              | 100%               | 94%                |
| Total wet rice production              | 35,141.74 tonne(s) | 32,426.19 tonne(s) | 30,485.13 tonne(s) |
| Average wet rice yield                 | 2.3 tonne(s)/ha    | 2.1 tonne(s)/ha    | 2.1 tonne(s)/ha    |
|  |                    |                    |                    |
| Total intensive rice land area         | 152 ha             | 145 ha             | 118 ha             |
| Actual intensive rice cultivation area | 308 ha             | 291 ha             | 215 ha             |
| Average intensive rice yield           | 1.8 tonne(s)/ha    | 1.8 tonne(s)/ha    | 1.7 tonne(s)/ha    |
|  |                    |                    |                    |
| Actual upland rice cultivation area    | 0 ha               | 0 ha               | 0 ha               |
| Total upland rice production           | - tonne(s)         | - tonne(s)         | - tonne(s)         |
| Average upland rice yield              | - tonne(s)/ha      | - tonne(s)/ha      | - tonne(s)/ha      |

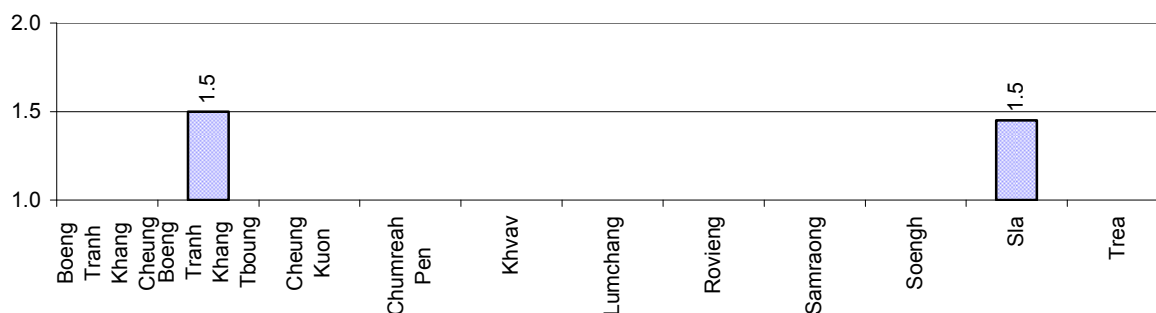
## 2.5.2 Estimated wet and dry Season Rice Yield in tonne(s)/Ha, by Commune, in 2008



## 2.5.3 Cultivated wet and dry Season Rice areas in Ha, by Commune, in 2008



## 2.5.4 Estimated intensive Rice Yields in tonnes/Ha, by Commune, for 2008



## 2.5.5 Estimated upland Rice Yield in tonnes/Ha, by Commune, for 2008

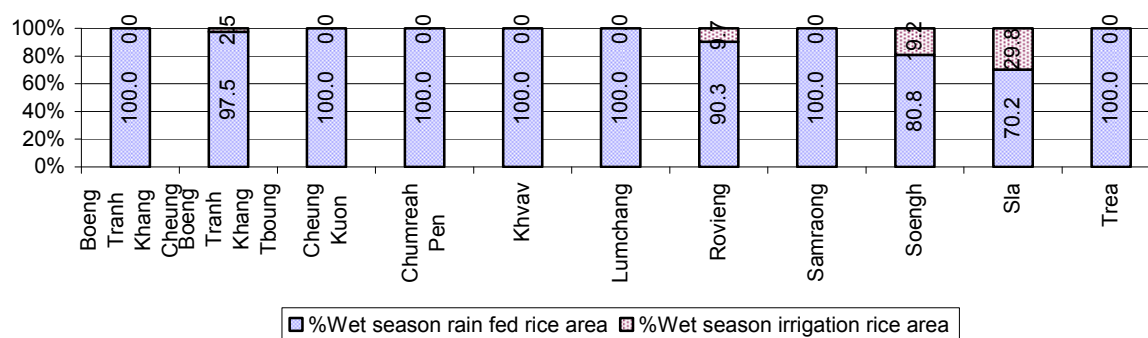
There were no estimated upland rice yields in this District in 2008

### 2.5.6 Wet season Rice irrigation across 3 years

| Description  |  | 2006<br>% | 2007<br>% | 2008 |           |
|--|--|-----------|-----------|------|-----------|
|  |  |           |           | %    | Number    |
| Total area of wet season rain fed rice land                                      |  | 55%       | 92%       | 95 % | 13,765 ha |
| Percentage of wet season rice land that is irrigated;<br>and for 2008 area in Ha |  | 45 %      | 8 %       | 5 %  | 752 ha    |
| Where  | Area irrigated from canal/dam                            | 20 %      | 98 %      | 94 % | 704 ha    |
|  | Area irrigated from river, stream, lake,<br>natural pond | 44 %      | 2 %       | 5 %  | 39 ha     |
|  | Area irrigated from drilled well                         | 12 %      | 0 %       | 0 %  | 0 ha      |
|  | Area irrigated from dug pond                             | 25 %      | 0 %       | 1 %  | 9 ha      |

### 2.5.7 Water sources for wet Season Rice Cultivation, by Commune, in 2008

This chart shows the percentage of wet season rice cultivation receiving water from rain (natural) and from irrigation.



### 2.5.8 Access to Irrigation

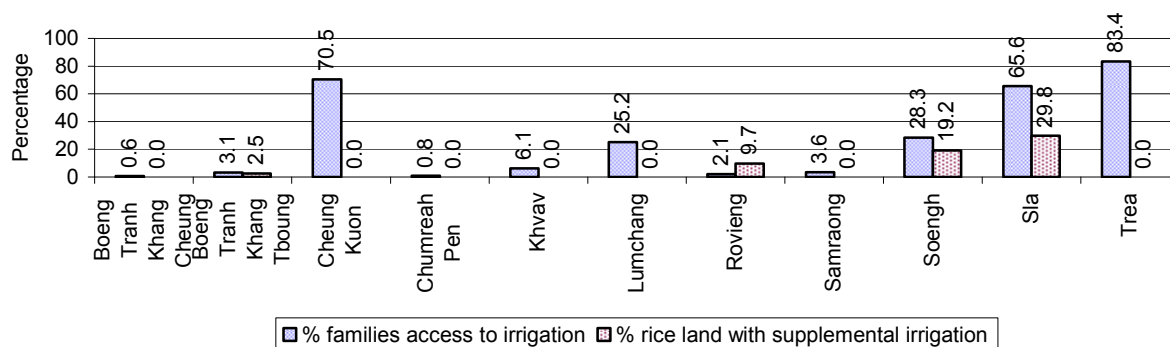
| Description                                  | 2006<br>% | 2007<br>% | 2008 |                |
|--|-----------|-----------|------|----------------|
|  |           |           | %    | Number         |
| Families who have access to irrigation water | 21%       | 23%       | 22%  | 5,320 families |
| Families who have irrigation wells           | 0%        | 1%        | 0%   | 0 families     |

**Note:** Calculated against the total number of families are rice farmers

### 2.5.9 Number of Irrigation Wells over 3 years

| Description                | 2006     | 2007      | 2008    |
|----------------------------|----------|-----------|---------|
| Number of irrigation wells | 16 wells | 189 wells | 0 wells |

### 2.5.10 Percentage of Families with access to (supplemental) Irrigation for wet Season Rice cultivation, by Commune, in 2008



**Note:** % of families, with access to irrigation is calculated against the total number of families, whose main occupation is rice farming. Irrigated wet rice land area is calculated against the total actual wet rice land cultivated areas

### 2.5.11 Irrigation Wells, by Commune, in 2008

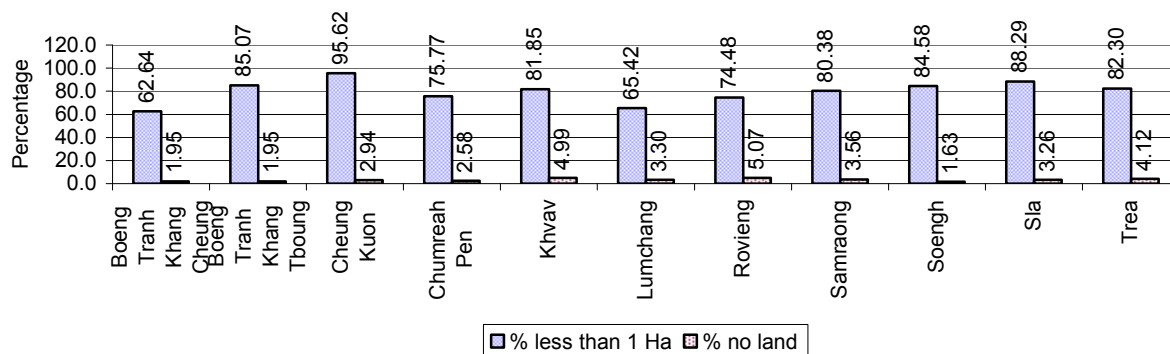
There are no irrigations wells in this District in 2008

### 2.5.12 Farmers owning less than one hectare of Rice Land

| Description  | 2006<br>% | 2007<br>% | 2008 |                 |
|--|-----------|-----------|------|-----------------|
|  |           |           | %    | Number          |
| Families who have less than one hectare of rice land | 74%       | 77%       | 80%  | 19,152 families |
| Families who do not own any rice land                | 3%        | 3%        | 3%   | 797 families    |

**Note:** Calculated on basis of total number of families who are rice farming

### 2.5.13 Percentage of Farmers with less than one Hectare or no Rice Land, by Commune, in 2008

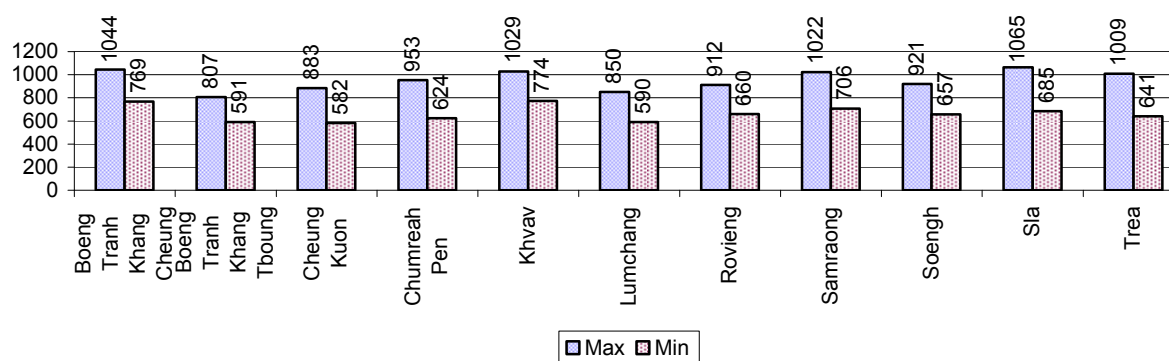


**Note:** Calculated on basis of total number of families who are rice farming

### 2.5.14 Average farm-gate Prices of Rice, over 3 years

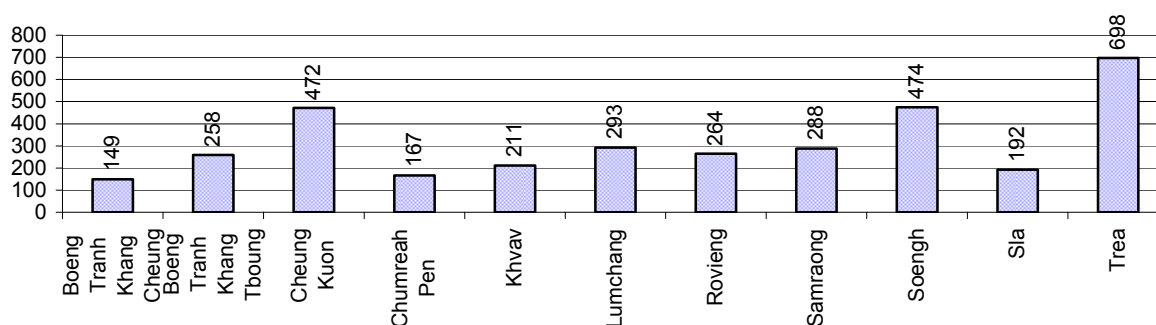
| Description                        | 2006          | 2007          | 2008          |
|------------------------------------|---------------|---------------|---------------|
| Maximum average farm gate price    | 611 Riels/Kg  | 788 Riels/Kg  | 954 Riels/Kg  |
| Minimum average farm gate price    | 468 Riels/Kg  | 644 Riels/Kg  | 662 Riels/Kg  |
| Average farm gate price            | 540 Riels/Kg  | 716 Riels/Kg  | 808 Riels/Kg  |
|                                    |               |               |               |
| Average rice production per person | 498 Kg/person | 316 Kg/person | 304 Kg/person |

### 2.5.15 Minimum and maximum farm-gate Prices of Rice in Riel/kg, by Commune, in 2008



### 2.5.16 Production of Paddy in Kgs/Person, by Commune, in 2008

This table shows how much paddy (harvested rice) is produced in a year in a commune, in kgs per person.



### 2.5.17 Production of other Crops, over 3 years

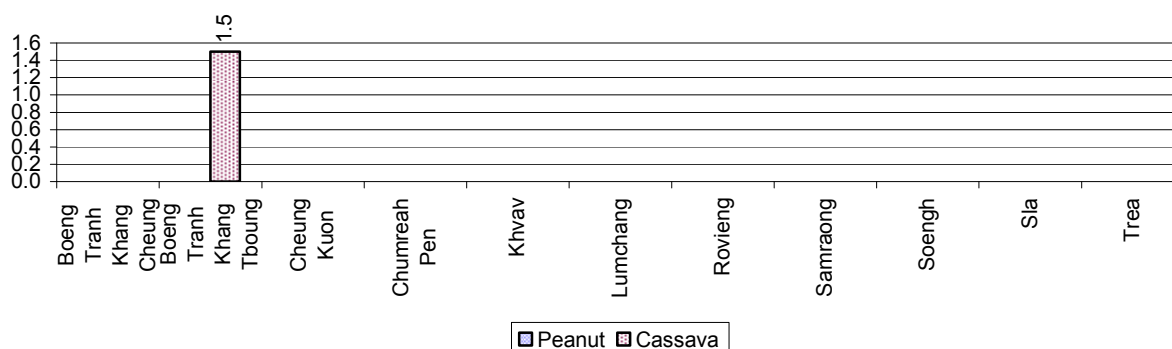
| Crops                          | 2006          | 2007          | 2008          |
|--------------------------------|---------------|---------------|---------------|
| Corn cultivation area          | 0 ha          | 0 ha          | 0 ha          |
| Estimated corn yield           | - tonne(s)/ha | - tonne(s)/ha | - tonne(s)/ha |
| Estimated corn production      | - tonne(s)    | - tonne(s)    | - tonne(s)    |
|                                |               |               |               |
| Soya bean cultivation area     | 0 ha          | 0 ha          | 0 ha          |
| Estimated Soya bean yield      | - tonne(s)/ha | - tonne(s)/ha | - tonne(s)/ha |
| Estimated Soya bean production | - tonne(s)    | - tonne(s)    | - tonne(s)    |
|                                |               |               |               |
| Mungbean cultivation area      | 0 ha          | 0 ha          | 0 ha          |
| Estimated Mungbean yield       | - tonne(s)/ha | - tonne(s)/ha | - tonne(s)/ha |

| Crops                               | 2006            | 2007          | 2008            |
|-------------------------------------|-----------------|---------------|-----------------|
| Estimated Mungbean production       | - tonne(s)      | - tonne(s)    | - tonne(s)      |
| Peanut cultivation area             | 0 ha            | 0 ha          | 0 ha            |
| Estimated Peanut yield              | - tonne(s)/ha   | - tonne(s)/ha | - tonne(s)/ha   |
| Estimated Peanut production         | - tonne(s)      | - tonne(s)    | - tonne(s)      |
| Cassava cultivation area            | 5 ha            | 0 ha          | 3 ha            |
| Estimated Cassava yield             | 3.0 tonne(s)/ha | - tonne(s)/ha | 1.5 tonne(s)/ha |
| Estimated Cassava production        | 15 tonne(s)     | - tonne(s)    | 5 tonne(s)      |
| Sweet potatoes cultivation area     | 5 ha            | 0 ha          | 2 ha            |
| Estimated Sweet potatoes yield      | 3.0 tonne(s)/ha | - tonne(s)/ha | 1.7 tonne(s)/ha |
| Estimated Sweet potatoes production | 14 tonne(s)     | - tonne(s)    | 3 tonne(s)      |
| Sesame cultivation area             | 0 ha            | 0 ha          | 0 ha            |
| Estimated Sesame yield              | - tonne(s)/ha   | - tonne(s)/ha | - tonne(s)/ha   |
| Estimated Sesame production         | - tonne(s)      | - tonne(s)    | - tonne(s)      |

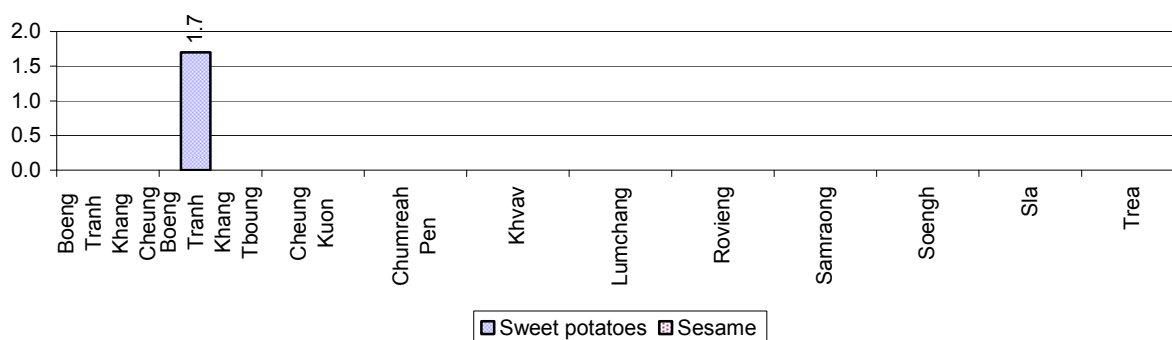
### 2.5.18 Yields of Corn, Soya beans and Mungbeans in tonne(s)/ha, by Commune, in 2008

There were no yields for any of these crops in this District in 2008

### 2.5.19 Yields of Peanuts and Cassava in tonne(s)/ha by Commune, in 2008



### 2.5.20 Yields of Sweet Potatoes and Sesame in tonne(s)/ha, by Commune, in 2008



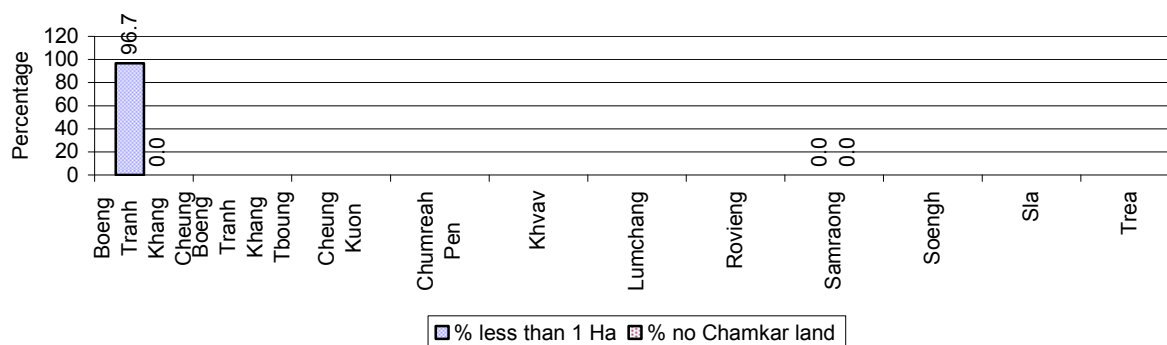
### 2.5.21 Percentage Farmers who own less than 1 Ha or no Chamkar land

| Description                                     | 2006<br>% | 2007<br>% | 2008 |             |
|---|-----------|-----------|------|-------------|
|   |           |           | %    | Number      |
| Families, who own less than 1ha of Chamkar land | 17%       | 40%       | 91%  | 29 families |
| Families, with no Chamkar land                  | 0%        | 20%       | 0%   | 0 families  |

**Note 1:** Calculated as a percentage of the total number of families whose main occupation is Chamkar (not rice) farming

**Note 2:** Chamkar land is no-rice land, i.e. other crops

### 2.5.22 Percentage Farmers owning less than 1 ha or no Chamkar land, by Commune, in 2008



**Note:** Percentage is calculated among families, who Chamkar farm as a main occupation, not the total population of the commune.

### 2.5.23 Percentage of Families raising Cattle/Buffalo, over 3 years

| Description                                     | 2006<br>% | 2007<br>% | 2008 |                 |
|---|-----------|-----------|------|-----------------|
|   |           |           | %    | Number          |
| Families raising cattle/buffalo                 | 80%       | 82%       | 83%  | 20,696 families |
| Families raising cattle/buffalo as labor forces | 61%       | 59%       | 63%  | 15,643 families |

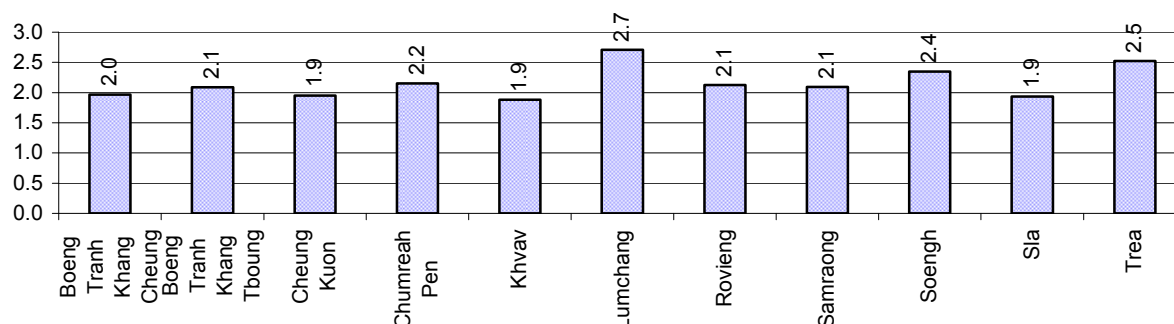
**Note:** Calculated against the total number of families.

### 2.5.24 Number of Cattle/buffalo being raised, over 3 years

| Description                         | 2006                 | 2007                 | 2008               |
|-------------------------------------|----------------------|----------------------|--------------------|
| Total number of cattle/buffalo      | 41,236 head(s)       | 41,753 head(s)       | 44,253 head(s)     |
| Average cattle/buffalo per families | 2.2 head(s)/families | 2.1 head(s)/families | 2 head(s)/families |

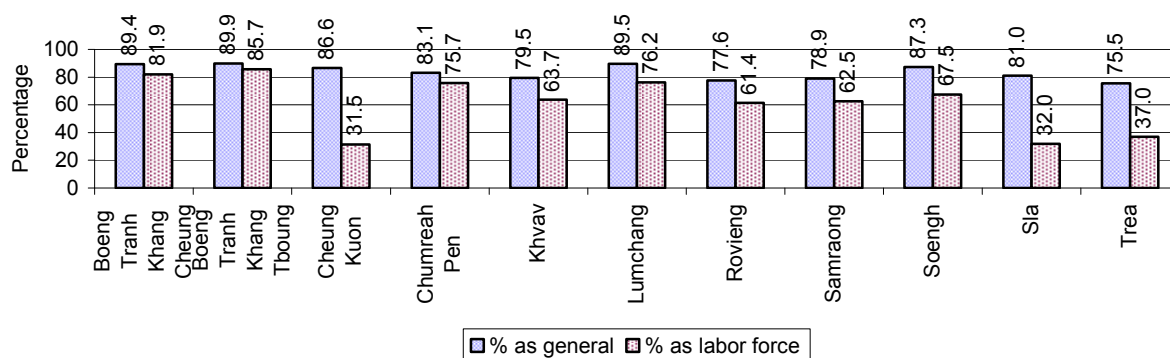
**Note:** Calculated by dividing total number of cattle/buffalo by total number of cattle/buffalo raising families

### 2.5.25 Average number of Cattle/Buffalo per Family, by Commune, in 2008



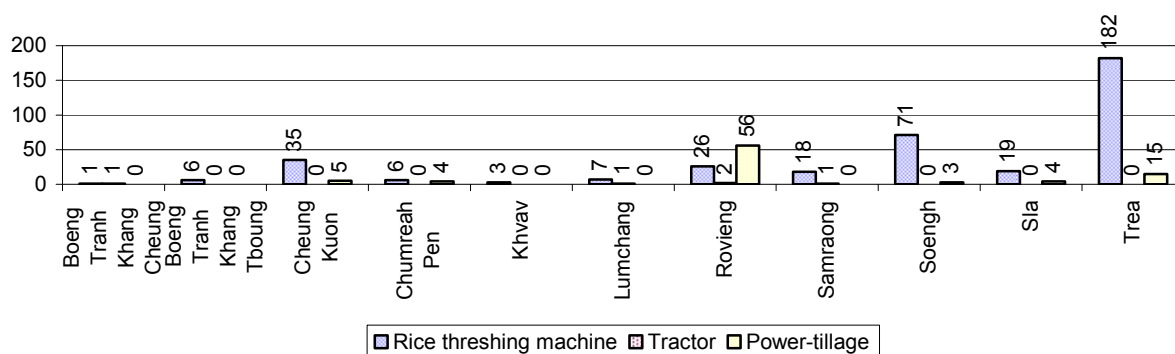
**Note:** Calculated by dividing total number of cattle/buffalo by total number of cattle/buffalo raising families

### 2.5.26 Percentage Families raising Cattle/Buffalo, for general and labor purposes in 2008, by Commune



**Note:** Calculated using the total number of families raising cattle/buffalo against the total number of families.

### 2.5.27 Type and number of agricultural Machines, by Commune, in 2008



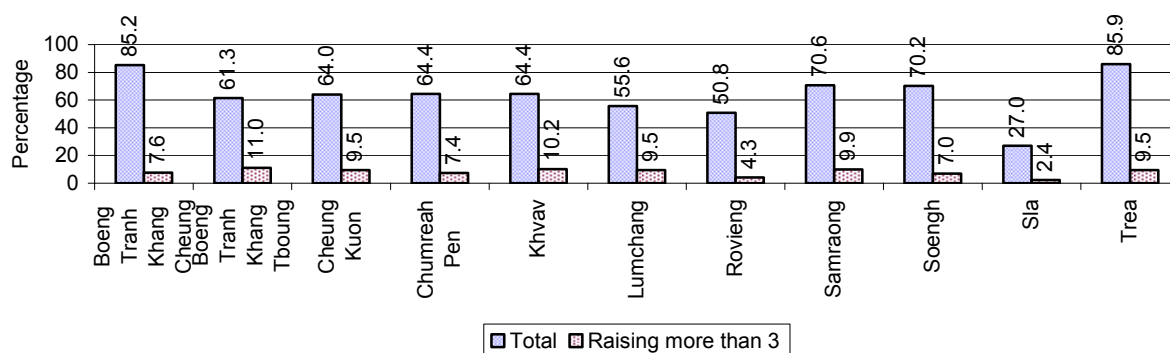
### 2.5.28 Livestock-producing Households over 3 years

| Description                                     | 2006<br>% | 2007<br>% | 2008 |                 |
|---|-----------|-----------|------|-----------------|
|   |           |           | %    | Number          |
| Total number of families raising pigs           | 78%       | 68%       | 63%  | 15,788 families |
| number of families raising more than 3 pigs     | 10%       | 10%       | 8%   | 1,967 families  |
| Total number of families raising chickens       | 93%       | 92%       | 93%  | 23,245 families |
| number of families raising more than 3 chickens | 69%       | 72%       | 71%  | 17,703 families |
| Total number of families raising ducks          | 24%       | 20%       | 19%  | 4,720 families  |
| number of families raising more than 5 ducks    | 14%       | 14%       | 13%  | 3,237 families  |
| Total number of families raising goats or sheep | 0%        | 0%        | 0%   | 8 families      |
| Total number of families raising horses         | 0%        | 0%        | 0%   | 44 families     |

**Note:** Calculated against the total number of families

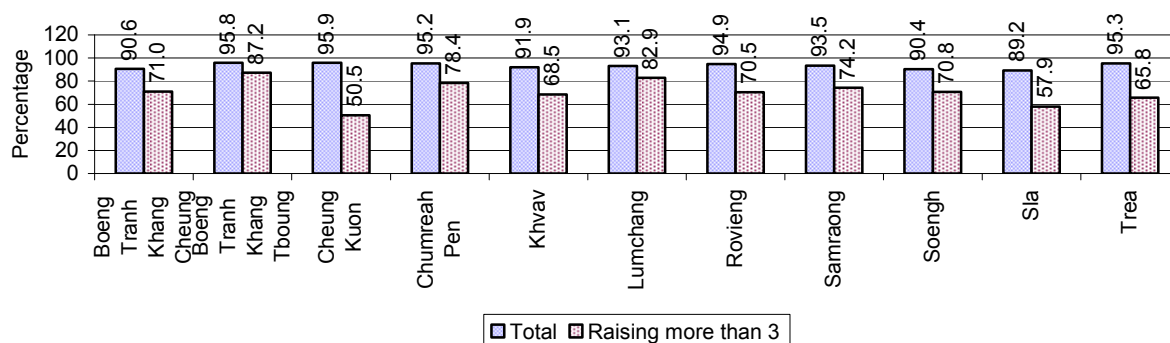


### 2.5.29 Percentage Families raising Pigs, by Commune, in 2008



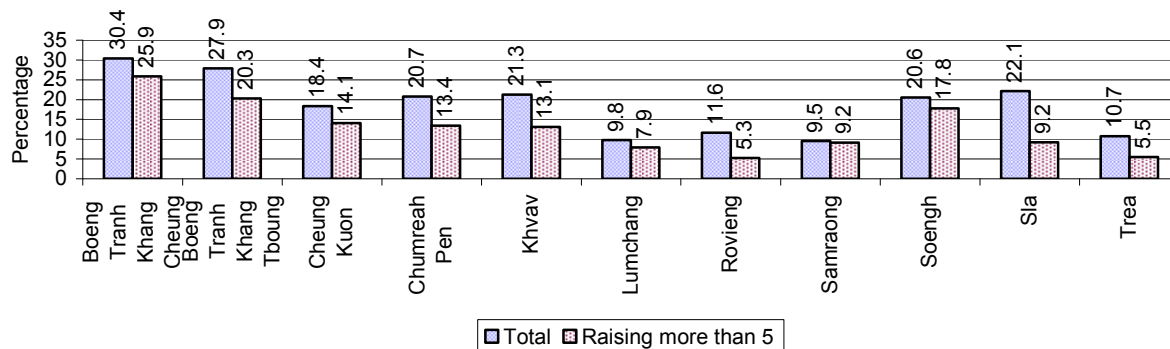
**Note:** Calculated against the total number of families in the commune

### 2.5.30 Percentage Families raising Chickens, by Commune, in 2008



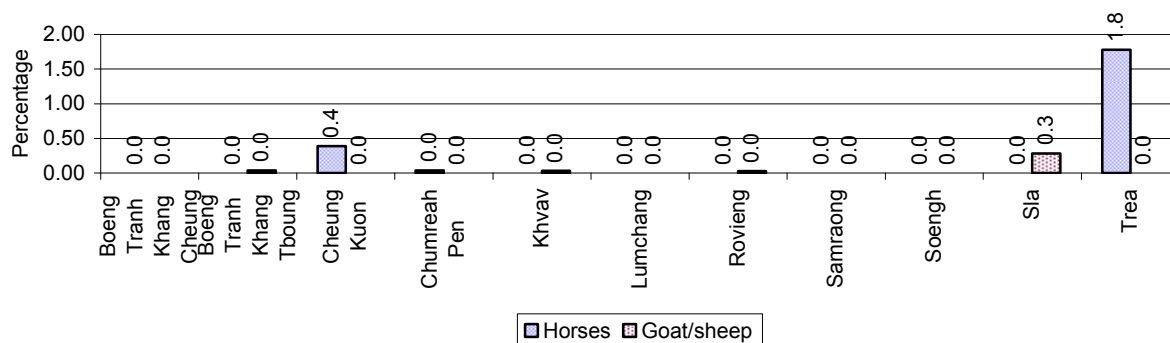
**Note:** Calculated against the total number of families in the commune

### 2.5.31 Percentage Families raising Ducks, by Commune, in 2008



**Note:** Calculated against the total number of families in the commune

### 2.5.32 Percentage Families raising Horses, Goats or Sheep, by Commune, in 2008




**Note:** Calculated against the total number of families in the commune

### 2.5.33 Livestock Farms over 3 years

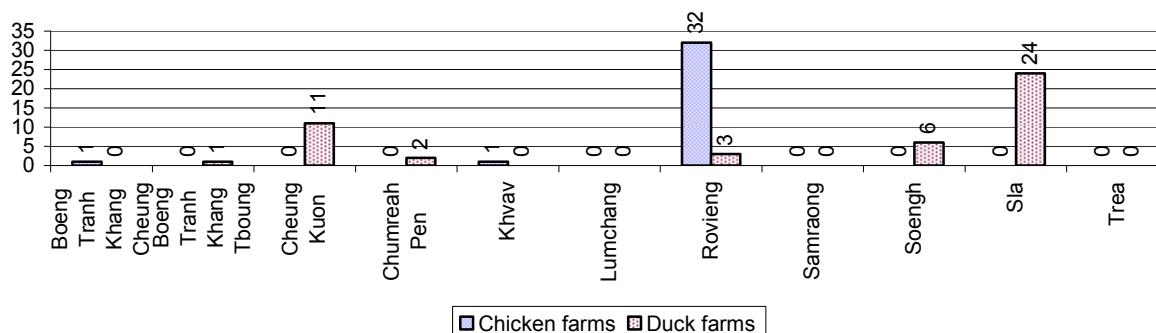
| Description                    | 2006       | 2007       | 2008       |
|--------------------------------|------------|------------|------------|
| Number of cattle/buffalo farms | 0 farm(s)  | 0 farm(s)  | 0 farm(s)  |
| Number of pig farms            | 4 farm(s)  | 5 farm(s)  | 3 farm(s)  |
| Number of goat/sheep farms     | 0 farm(s)  | 2 farm(s)  | 0 farm(s)  |
| Number of chicken farms        | 3 farm(s)  | 1 farm(s)  | 34 farm(s) |
| Number of duck farms           | 23 farm(s) | 25 farm(s) | 47 farm(s) |

### 2.5.34 Number Livestock Farms, by Commune in 2008



**Note:** Number of farms are recorded by the village chief, not by counting number of livestock in each farm

### 2.5.35 Number Chicken and Duck Farms, by Commune, for 2008



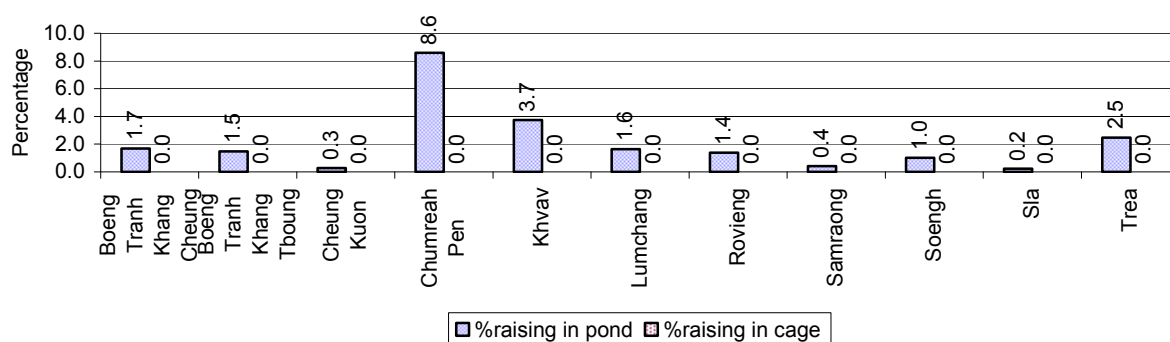
**Note:** Number of farm places recorded by village chief, not by counting number of livestock in each farm

### 2.5.36 Families raising Fish over 3 years

| Description                             | 2006              | 2007              | 2008              |
|---|-------------------|-------------------|-------------------|
| Total number of families raising fish   | 925 families      | 472 families      | 587 families      |
| % families raising fish                 | 4%                | 2%                | 2%                |
| Number families raising fish in pond    | 925 families      | 472 families      | 587 families      |
| % families raising fish in pond         | 4%                | 2 %               | 2%                |
| Number fish pond                        | 854 pond(s)       | 746 pond(s)       | 629 pond(s)       |
| No. of ponds per family                 | 0.9 pond/families | 1.6 pond/families | 1.1 pond/families |
| Number of families raising fish in cage | 0 families        | 0 families        | 0 families        |
| %families raising fish in cage          | 0 %               | 0 %               | 0%                |
| Number of fish cage                     | 0 cage(s)         | 0 cage(s)         | 0 cage(s)         |
| No. of fish cage per family             | - cage /families  | - cage /families  | - cage /families  |

**Note:** % of families raising fish or fish in ponds or cages is calculated a percentage of the total number of families.

### 2.5.37 Percentage of Families raising Fish, by Commune, in 2008



**Note:** Calculated as a percentage of the total number of families in the commune.

### 2.5.38 Shrimp and Prawn Farming over 3 years

| Description                        | 2006             | 2007             | 2008             |
|------------------------------------|------------------|------------------|------------------|
| Number of families raising shrimps | 0 families       | 0 families       | 0 families       |
| % Families raising shrimps         | 0%               | 0%               | 0%               |
| Number of shrimp ponds             | 0 pond           | 0 pond           | 0 pond           |
| Total area raising shrimps         | 0 ha             | 0 ha             | 0 ha             |
| Area per family                    | -ha/families     | -ha/families     | -ha/families     |
| Number of families raising prawns  | 0 families       | 0 families       | 0 families       |
| % families raising prawns          | 0%               | 0%               | 0%               |
| Number prawn ponds                 | 0 pond           | 0 pond           | 0 pond           |
| Ponds per families                 | - pond/families  | -pond/families   | -pond/families   |
| Number of prawn cages              | 0 cage           | 0 cage           | 0 cage           |
| Cages per families                 | 0 cage /families | 0 cage /families | 0 cage /families |

**Note:** Percentage of families raising either prawns or shrimp is calculated against the number of families, who do aquaculture farming, NOT the total population.

### 2.5.39 Numbers of Families raising Shrimps and number of Shrimp Ponds, by Commune, in 2008

There were none of these in this District in 2008

### 2.5.40 Number of Families raising Prawn and Number of Prawn Ponds/Cages, by Commune, in 2008

There were none of these in this District in 2008

### 3 Social Aspects

#### 3.1 Education

##### 3.1.1 Kindergarten in the District over 3 years

| Description   | 2006         | 2007         | 2008         |
|---|--------------|--------------|--------------|
| Number of community kindergarten schools                | 13 school(s) | 18 school(s) | 19 school(s) |
| Number of community kindergarten class rooms            | 18 room(s)   | 28 room(s)   | 32 room(s)   |
| Number of community kindergarten classes                | 18 class(es) | 28 class(es) | 32 class(es) |
| Number of community kindergarten teachers               | 22 person(s) | 35 person(s) | 38 person(s) |
| Number of women community kindergarten teachers         | 20 women     | 30 women     | 37 women     |
| Number of state and private kindergarten schools        | 19 school(s) | 18 school(s) | 17 school(s) |
| Number of state and private kindergarten class rooms    | 26 room(s)   | 25 room(s)   | 28 room(s)   |
| Number of state and private kindergarten classes        | 27 class(e)s | 36 class(es) | 28 class(es) |
| Number of state and private kindergarten teachers       | 27 person(s) | 27 person(s) | 28 person(s) |
| Number of women state and private kindergarten teachers | 27 women     | 27 women     | 28 women     |

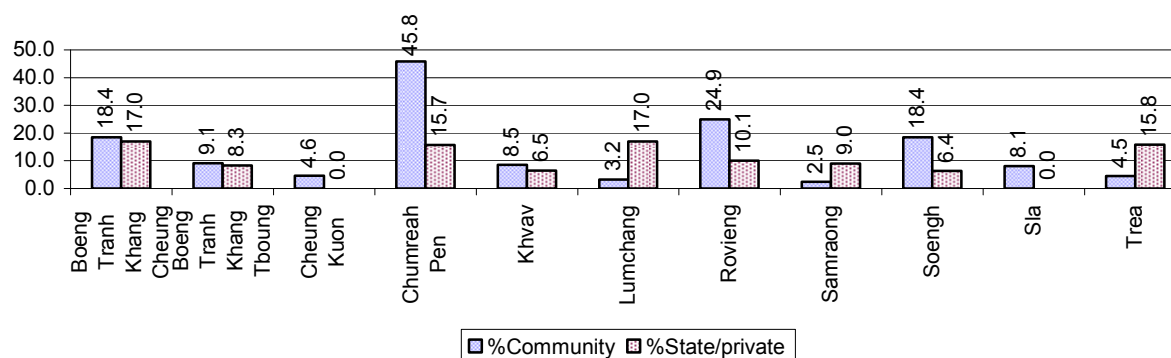
##### 3.1.2 Percentage enrolment at Kindergarten level over 3 years

*This table shows the percentage of the total 3-5 year old population attending kindergarten.*

| Description   | 2006<br>% | 2007<br>% | 2008 |                 |
|---|-----------|-----------|------|-----------------|
|   |           |           | %    | Number          |
| Total percentage of children, 3-5 yrs, go to kindergarten   | 31%       | 27%       | 25%  | 2,501 person(s) |
| Percentage of children, 3-5 yrs, go community kindergarten  | 16%       | 14%       | 15%  | 1,533 person(s) |
| Percentage children, 3-5 yrs, go state/private kindergarten | 15%       | 13%       | 10%  | 968 person(s)   |

**Note:** Calculated against the total for that age group

##### 3.1.3 Percentage of Children 3-5 yrs attending Kindergarten, by Commune, in 2008



### 3.1.4 Basic Education over 3 years

#### Primary School

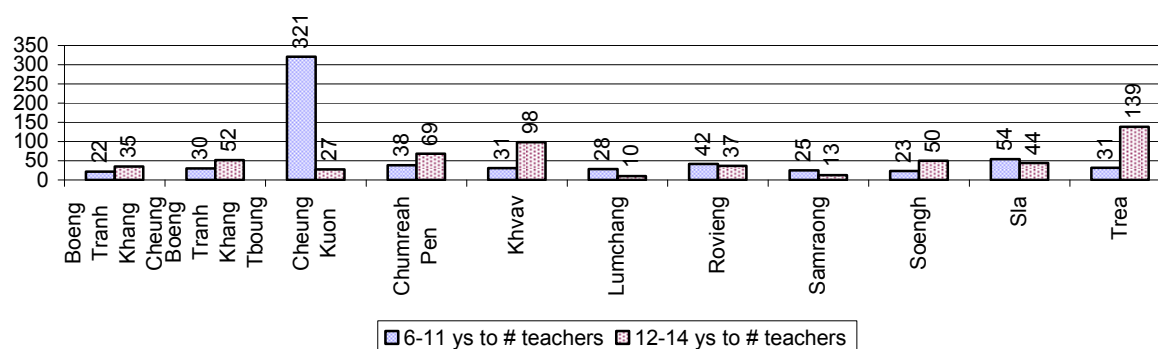
| Description                               | 2006          | 2007          | 2008          |
|---|---------------|---------------|---------------|
| Number of primary schools                 | 45 school(s)  | 45 school(s)  | 45 school(s)  |
| Number of primary school rooms            | 576 room(s)   | 535 room(s)   | 668 room(s)   |
| Number of primary classes                 | 575 class(es) | 514 class(es) | 591 class(es) |
| Number of primary teachers                | 525 person(s) | 520 person(s) | 483 person(s) |
| Ratio of children 6-11 yrs to school      | 372           | 385           | 362           |
| Ratio of children 6-11 yrs to school room | 29            | 32            | 24            |
| Ratio of children 6-11 yrs to class       | 29            | 34            | 28            |
| Ratio of children 6-11 yrs to teacher     | 32            | 33            | 34            |

**Note:** According to education norm, children 6-11 yrs should attend primary school, while 12-14 yrs should be in lower secondary school, but in reality this varies.

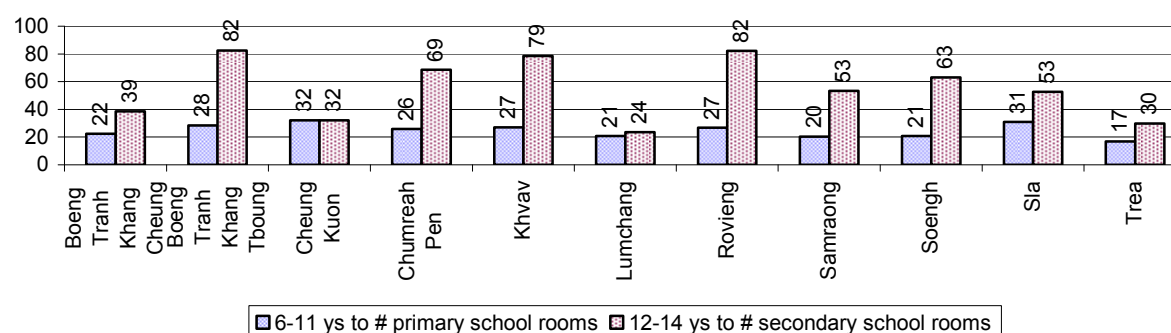
#### Lower Secondary School

| Description                                | 2006          | 2007          | 2008          |
|--|---------------|---------------|---------------|
| Number of lower secondary schools          | 9 school(s)   | 11 school(s)  | 12 school(s)  |
| Number of lower secondary school rooms     | 138 room(s)   | 155 room(s)   | 189 room(s)   |
| Number of lower secondary classes          | 126 class(es) | 158 class(es) | 180 class(es) |
| Number of lower secondary teachers         | 138 person(s) | 176 person(s) | 270 person(s) |
| Ratio children 12-14 yrs to school         | 1,007         | 886           | 802           |
| Ratio of children 12-14 yrs to school room | 66            | 63            | 51            |
| Ratio of children 12-14 yrs to class       | 72            | 62            | 53            |
| Ratio of children 12-14 yrs to teacher     | 66            | 55            | 36            |

### 3.1.5 Ratio of 6-11 year old and 12-14 year old Children to number of Teachers, by Commune, in 2008



### 3.1.6 Ratio of 6-11 year old and 12-14 year old Children to number of School Rooms, by Commune, in 2008



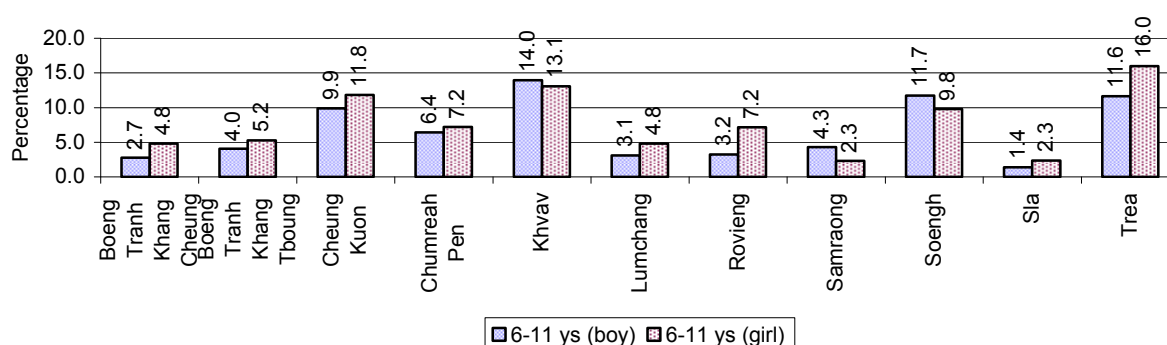
### 3.1.7 Enrolment status at Primary Level over 3 years

| Description                                    | 2006<br>% | 2007<br>% | 2008 |                  |
|--|-----------|-----------|------|------------------|
|  |           |           | %    | Number           |
| Total children aged 6-11 years old             | 14%       | 13%       | 13%  | 16,302 person(s) |
| Total children aged 6-11 who are in school     | 93%       | 91%       | 92%  | 15,063 person(s) |
| Total children aged 6-11 who are not in school | 7%        | 9%        | 8%   | 1,239 person(s)  |
|  |           |           |      |                  |
| Total girls aged 6-11 years old                | 13%       | 13%       | 12%  | 8,159 person(s)  |
| Total girls aged 6-11 who are in school        | 92%       | 92%       | 92%  | 7,488 person(s)  |
| Total girls aged 6-11 who are not in school    | 8%        | 8%        | 8%   | 671 person(s)    |
|  |           |           |      |                  |
| Total boys aged 6-11 years old                 | 14%       | 14%       | 13%  | 8,143 person(s)  |
| Total boys aged 6-11 who are in school         | 94%       | 89%       | 93%  | 7,575 person(s)  |
| Total boys aged 6-11 who are not in school     | 6%        | 11%       | 7%   | 568 person(s)    |

**Note 1:** Percentage is calculated on the basis of the total number of children within 6-11 year age group for the first 3 rows and for the total girls and the total boys aged 6-11 yrs.

**Note 2:** Number of girls aged 6-11 who are in & not in school is calculated against the total number of girls aged 6-11 yrs. Number boys, 6-11 yrs who are in & not in school are calculated against the total number of boys aged 6-11 yrs.

### 3.1.8 Percentage of 6-11 year old Children not in School, by Commune, in 2008



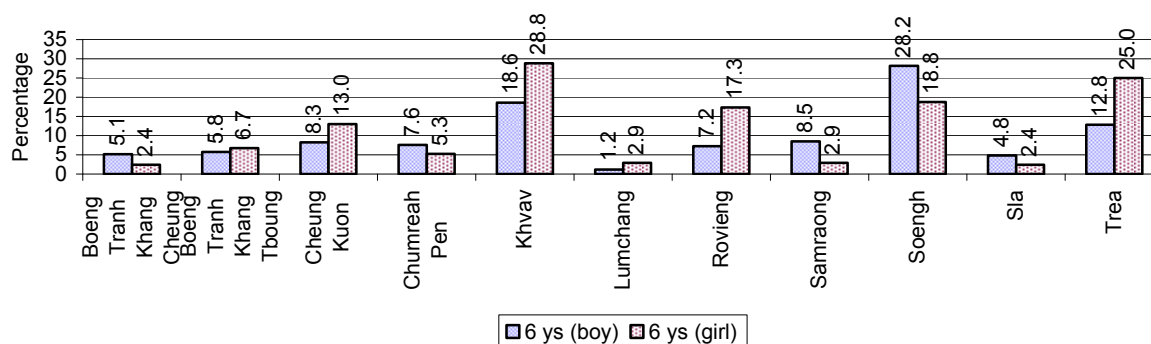
**Note:** calculated on the basis of the total number of children within 6-11 year age group in the commune.

### 3.1.9 Enrolment of 6 year old Children over 3 years

| Description  | 2006<br>% | 2007<br>% | 2008 |                 |
|--|-----------|-----------|------|-----------------|
|  |           |           | %    | Number          |
| Total % and number of children aged 6 years old    | 3%        | 4%        | 3%   | 4,376 person(s) |
| Total % of children aged 6 years old in school     | 92%       | 90%       | 89%  | 3,903 person(s) |
| Total % of children aged 6 years old not in school | 8%        | 10%       | 11%  | 473 person(s)   |

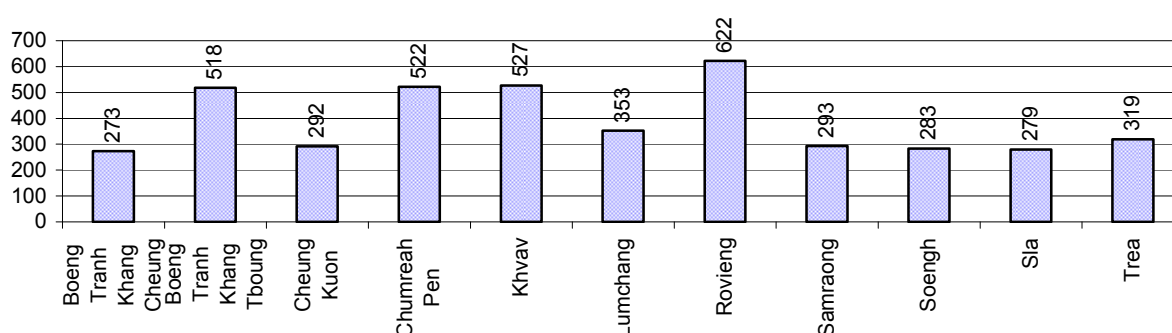
**Note:** First row calculated as a percentage of total population. Second and third row calculated as a percentage of the total number of 6 year olds.

### 3.1.10 Percentage of 6 year old Children not in School, by Commune, in 2008



**Note:** Calculated as a percentage of total 6 year old population

### 3.1.11 Number of 5 year old Children in each Commune in 2008

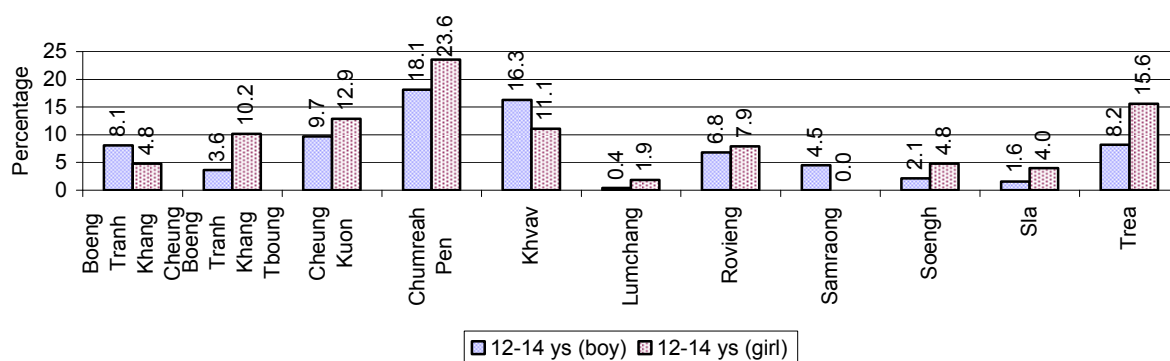


### 3.1.12 Enrolment at Lower Secondary Level over 3 years

| Description                                 | 2006<br>% | 2007<br>% | 2008 |                 |
|---|-----------|-----------|------|-----------------|
|   |           |           | %    | Number          |
| Total <b>children</b> aged 12-14 years old  | 7%        | 7%        | 7%   | 9,618 person(s) |
| Children aged 12-14 years old in school     | 92%       | 92%       | 91%  | 8,750 person(s) |
| Children aged 12-14 years old not in school | 8%        | 8%        | 9%   | 868 person(s)   |
|   |           |           |      |                 |
| Total <b>girls</b> aged 12-14 years old     | 7%        | 7%        | 7%   | 4,934 person(s) |
| Girls aged 12-14 years old in school        | 92%       | 93%       | 90%  | 4,455 person(s) |
| Girls aged 12-14 years old not in school    | 8%        | 7%        | 10%  | 479 person(s)   |
|   |           |           |      |                 |
| Total <b>boys</b> aged 12-14 years old      | 8%        | 8%        | 8%   | 4,684 person(s) |
| Boys aged 12-14 years old in school         | 92%       | 91%       | 92%  | 4,295 person(s) |
| Boys aged 12-14 years old not in school     | 8%        | 9%        | 8%   | 389 person(s)   |

**Note:** Percentage is calculated on the basis of number of the total number of children within 12-14 yrs group, except for the first row of each section which is calculated on the basis of the total population.

### 3.1.13 Percentage of 12-14 year olds not in School, by Commune, in 2008



**Note:** Calculated as a percentage of the total 12-14 year old population in each commune

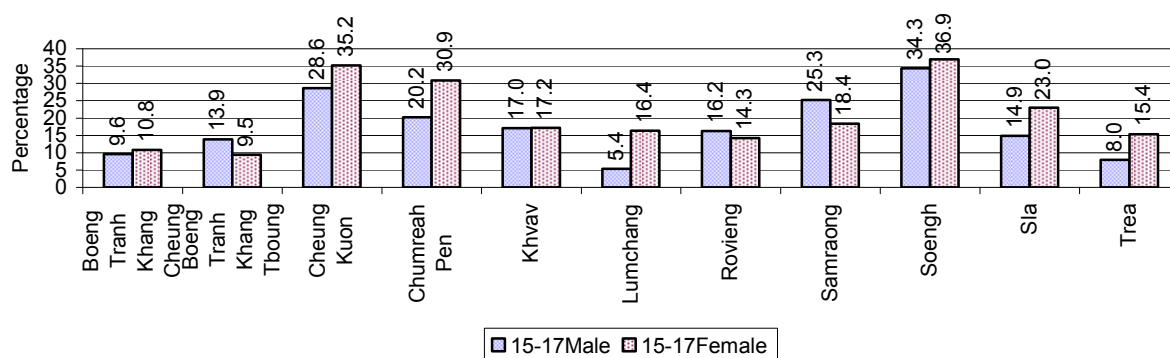
### 3.1.14 Upper Secondary Schools over 3 years

| Description                                     | 2006          | 2007          | 2008          |
|---|---------------|---------------|---------------|
| Number of upper secondary schools               | 6 school(s)   | 5 school(s)   | 6 school(s)   |
| Number of upper secondary school rooms          | 136 room(s)   | 97 room(s)    | 142 room(s)   |
| Number of upper secondary classes               | 144 class(es) | 108 class(es) | 147 class(es) |
| Number of upper secondary teachers              | 187 person(s) | 145 person(s) | 157 person(s) |
| Ratio of 15-17 yr olds to number of school      | 1,526         | 2,058         | 1,681         |
| Ratio of 15-17 yr olds to number of school room | 67            | 106           | 71            |
| Ratio of 15-17 yr olds to number of classes     | 64            | 95            | 69            |
| Ratio of 15-17 yr olds to number of teacher     | 49            | 71            | 64            |

### 3.1.15 Enrolment of 15-17 year old teenagers over 3 years

| Description  | 2006            | 2007             | 2008             |
|--|-----------------|------------------|------------------|
| Number of teenage, 15-17 years old                       | 9,158 person(s) | 10,291 person(s) | 10,086 person(s) |
| Number of teenage, 15-17 years old, who are not studying | 1,450 person(s) | 2,048 person(s)  | 1,937 person(s)  |
| Percentage of teenage, 15-17 years old not studying      | 16%             | 20%              | 19%              |

### 3.1.16 Percentage of 15-17 year old Teenagers not at School, by Commune, in 2008

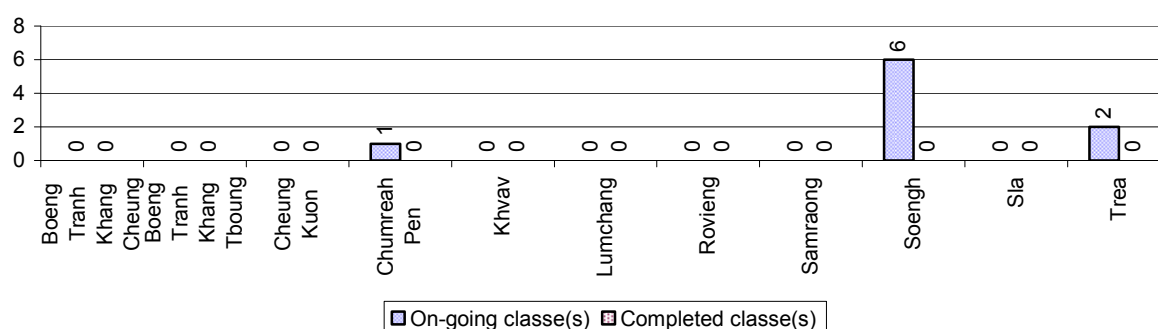




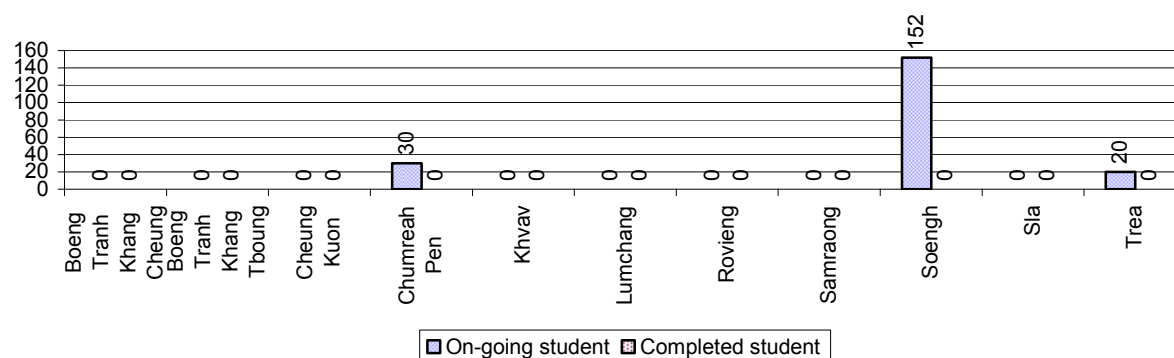
### 3.1.17 Literacy Classes as of 2008

| Literacy classes   | Organized by: |              | Other Program(s) | Total         |
|--|---------------|--------------|------------------|---------------|
|  | PDoEYS        | NGOs         |                  |               |
| Number of On-going literacy classes                              | 7 class(es)   | 2 class(es)  | 0 class(es)      | 9 class(e(s)  |
| Number of literacy students in on-going classes                  | 182 person(s) | 20 person(s) | 0 person(s)      | 202 person(s) |
| Completed literacy class(es)                                     | 0 classes     | 0 classes    | 0 classes        | 0 classes     |
| Number of literacy students that have completed literacy classes | 0 person(s)   | 0 person(s)  | 0 person(s)      | 0 person(s)   |
| Number of students that passed                                   | 0 person(s)   | 0 person(s)  | 0 person(s)      | 0 person(s)   |

### 3.1.18 Number of on-going and completed Literacy Classes, by Commune, in 2008



### 3.1.19 Students of on-going & completed Literacy Classes, by Commune, in 2008

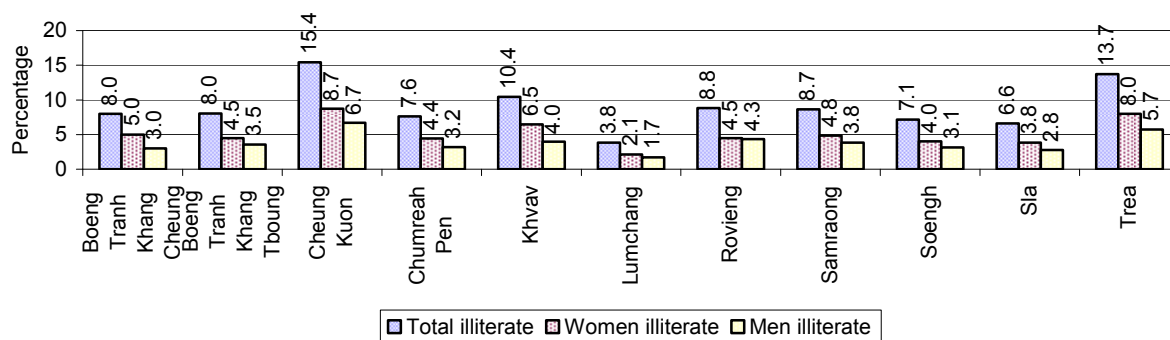


### 3.1.20 Percentage of illiterate People between 15-60, over 3 years

| Illiteracy Status                   | 2006<br>% | 2007<br>% | 2008 |                 |
|-------------------------------------|-----------|-----------|------|-----------------|
|                                     |           |           | %    | Number          |
| Illiterate people, 15-60 years old  | 11%       | 9%        | 9%   | 6,898 person(s) |
| Illiterate females, 15-60 years old | 6%        | 5%        | 5%   | 3,940 person(s) |
| Illiterate people, 15-17 years old  | 3%        | 3%        | 3%   | 280 person(s)   |
| Illiterate females, 15-17 years old | 2%        | 2%        | 1%   | 140 person(s)   |
| Illiterate people, 18-24 years old  | 5%        | 4%        | 4%   | 688 person(s)   |
| Illiterate females, 18-24 years old | 3%        | 2%        | 2%   | 381 person(s)   |
| Illiterate people, 25-60 years old  | 15%       | 13%       | 12%  | 5,930 person(s) |
| Illiterate females, 25-60 years old | 8%        | 7%        | 7%   | 3,419 person(s) |

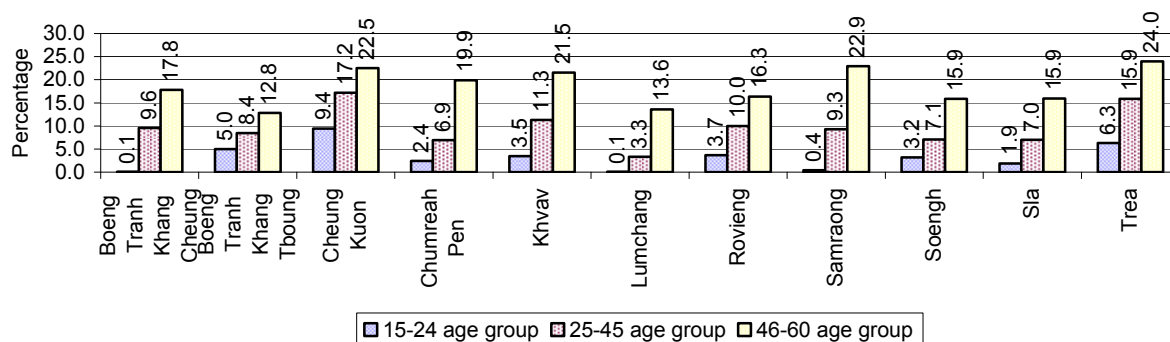
**Note:** Percentage is calculated on the basis of number of people in age each group.

### 3.1.21 Percentage illiterate People among 15-60 yrs old, by Commune, in 2008



**Note:** Percentages are calculated on the basis of number of people in that age group.

### 3.1.22 Percentage illiterate People for 15-24 yrs, 25-45 yrs and 46-60 yrs, by Commune, in 2008



**Note:** Percentage of illiterate people in each age group is calculated on the basis of number of people in that age group.

## 3.2 Health

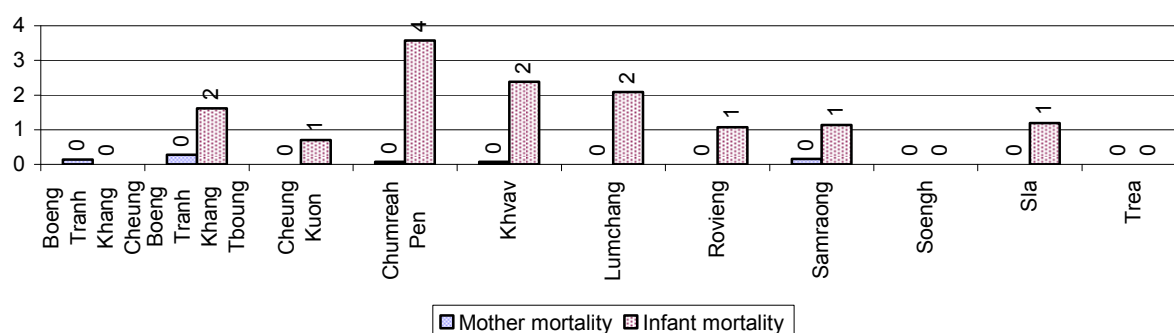
### 3.2.1 Health Situation of Women and Children, over 3 years

| Description  | 2006           | 2007            | 2008            |
|--|----------------|-----------------|-----------------|
| Number families with a birth during the year   | 1,438 families | 1,661 families  | 1,596 families  |
| Number of women who had their baby delivered by a TBA                                  | 450 person(s)  | 311 person(s)   | 257 person(s)   |
| Percentage of women who had their baby delivered by a TBA                              | 31 %           | 19 %            | 16 %            |
| Number of women who had their baby delivered by a midwife                              | 988 person(s)  | 1,350 person(s) | 1,339 person(s) |
| Percentage of women had their baby delivered by a midwife                              | 69 %           | 81 %            | 84 %            |
| Number of mothers who died within 1 month of giving birth                              | 4 person(s)    | 18 person(s)    | 7 person(s)     |
| Mothers who died within 1 month of giving birth per 100,000 families having a delivery | 278            | 1,084           | 439             |

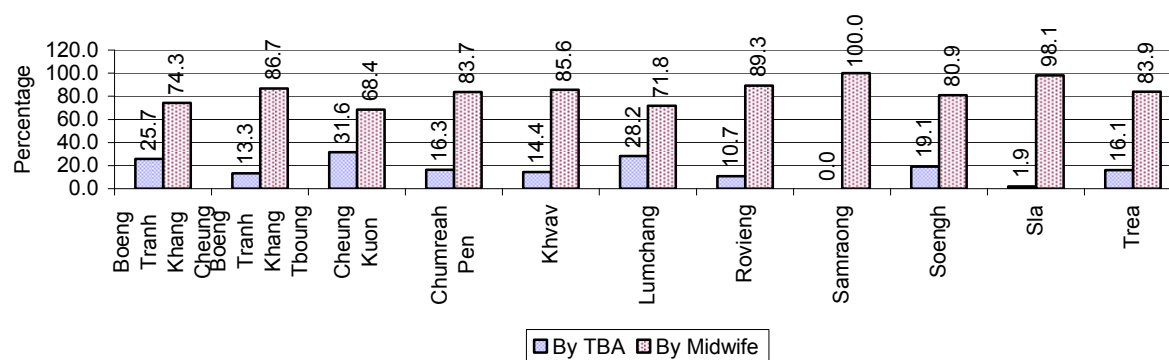
| Description  | 2006            | 2007            | 2008            |
|--|-----------------|-----------------|-----------------|
| Number of infants born during the year                         | 1,438 person(s) | 1,675 person(s) | 1,608 person(s) |
| Number of Infants who died within 1 month                      | 25 person(s)    | 22 person(s)    | 16 person(s)    |
| Infants mortality within 1 month per 1,000 births              | 17              | 13              | 10              |
| Number of children who died below the age of 5.                | 65 person(s)    | 66 person(s)    | 57 person(s)    |
| Number of infants, aged 9-12 months, born during the year      | 929 person(s)   | 1,251 person(s) | 1,200 person(s) |
| Nr. infants, aged 9-12 months, not receiving full immunization | 54 person(s)    | 24 person(s)    | 12 person(s)    |
| % of 9-12 months infants, not receiving full immunization      | 6 %             | 2 %             | 1 %             |

**Note:** TBA = Traditional Birth Attendant

### 3.2.2 Mothers dying within 0 days to 1 month of giving Birth and Infants dying within 1 month in 2008, by Commune

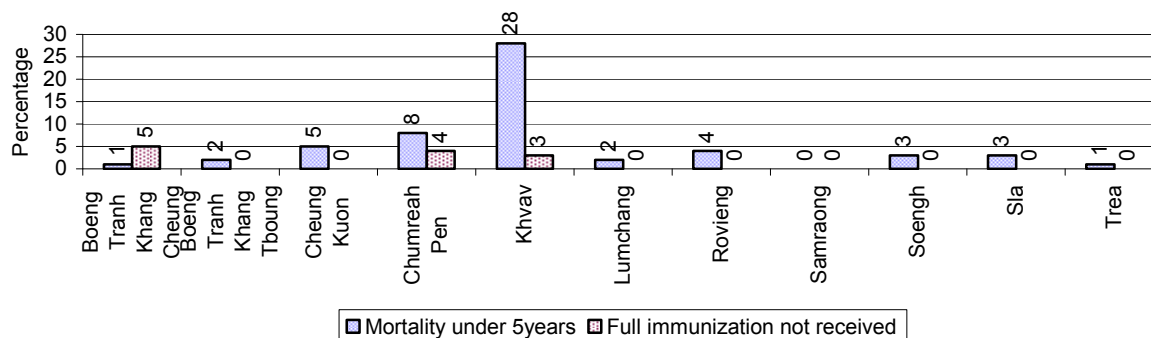


### 3.2.3 Percentage of Women delivering with a TBA or Midwife, by Commune



**Note:** Calculated as a percentage of total deliveries

### 3.2.4 Percentage of Children dying below 5 & of 9-12 months not receiving full Immunization, by Commune, in 2008



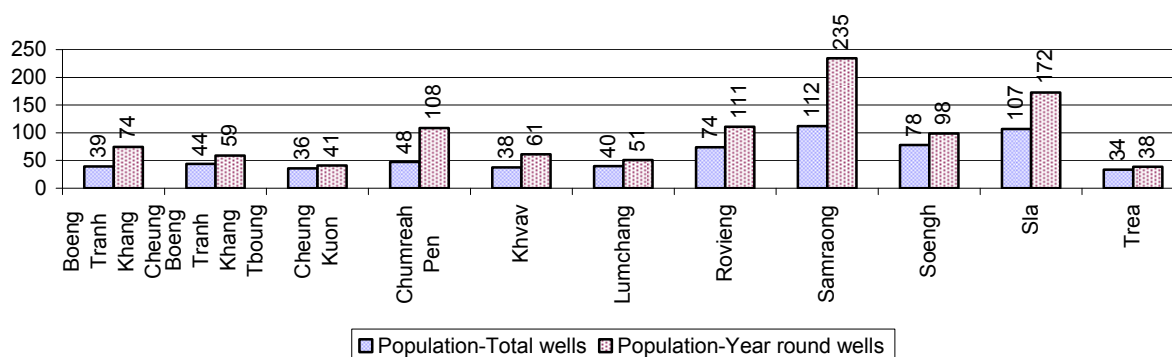
**Note:** Mortality rate calculated as a percentage of the total 5 year old population. Lack of immunization received calculated as a percentage of the total number 9-12 months olds there are

## 3.3 Water and Sanitation

### 3.3.1 Number of different types of Wells over 3 years

| Type of wells                                     | Number of wells by year |       |       |
|---|-------------------------|-------|-------|
|   | 2006                    | 2007  | 2008  |
| <i>Total number of pumped or mixed wells</i>      | 1,643                   | 1,836 | 1,971 |
| Year-round usable pumped or mixed wells           | 1,229                   | 1,413 | 1,531 |
| Dry season unusable pump or mixed wells           | 414                     | 423   | 440   |
| Pump or mixed wells needing repair/rehabilitation | 288                     | 335   | 326   |
| <i>Total number of ring wells</i>                 | 702                     | 667   | 657   |
| Year-round usable ring wells                      | 276                     | 255   | 253   |
| Dry season unusable ring wells                    | 426                     | 412   | 404   |
| Ring wells needing repair/rehabilitation          | 320                     | 305   | 306   |
| <i>Total number of unprotected dug wells</i>      | 513                     | 265   | 277   |
| Year-round usable unprotected dug wells           | 428                     | 140   | 126   |
| Dry season unusable unprotected dug wells         | 85                      | 125   | 151   |

### 3.3.2 Ratio of People to Wells, by Commune, in 2008

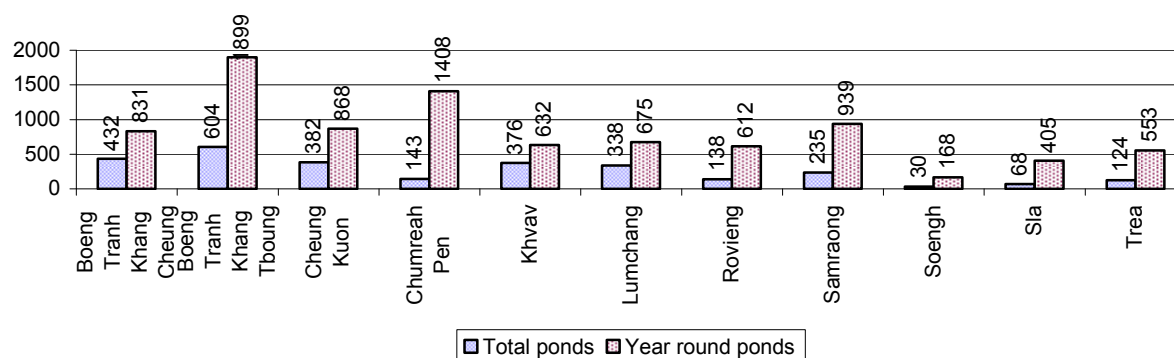


**Note:** Year-round wells excluding unprotected wells

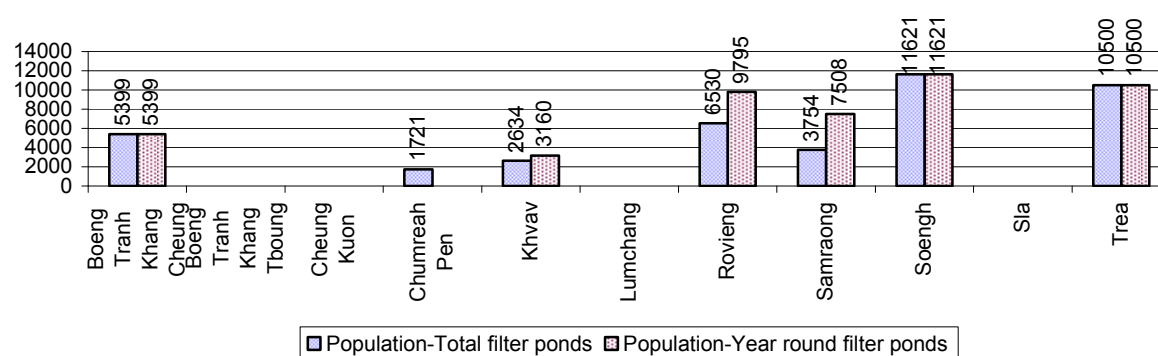
### 3.3.3 Potable Ponds over 3 years

| Type of Pond                                    | 2006       | 2007       | 2008       |
|---|------------|------------|------------|
| Total number of normal-type ponds               | 1,174 pond | 1,115 pond | 1,004 pond |
| Year-round usable normal-type ponds             | 241 pond   | 223 pond   | 225 pond   |
| Dry season unusable normal-type ponds           | 933 pond   | 892 pond   | 779 pond   |
| Normal-type ponds needing repair/rehabilitation | 410 pond   | 482 pond   | 410 pond   |
| Total number of filter ponds                    | 117 pond   | 33 pond    | 24 pond    |
| Year-round usable filter ponds                  | 11 pond    | 8 pond     | 12 pond    |
| Filter ponds, dry season unusable               | 106 pond   | 25 pond    | 12 pond    |
| Filter ponds needing repair/rehabilitate        | 42 pond    | 19 pond    | 15 pond    |

### 3.3.4 Ratio of People to normal Ponds, by Commune in 2008



### 3.3.5 Ratio of People to Filter Ponds, by Commune, in 2008

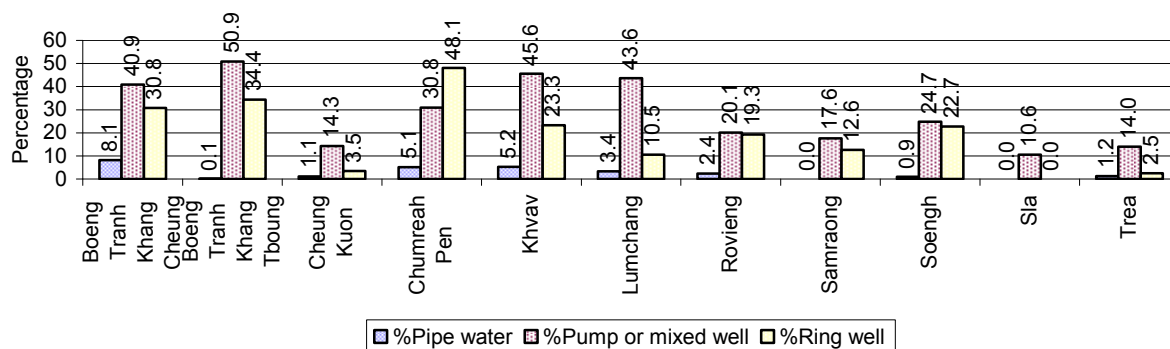


### 3.3.6 Source of potable Water for Households, over 3 years

| Water sources   | 2006<br>% | 2007<br>% | 2008 |                |
|---|-----------|-----------|------|----------------|
|   |           |           | %    | Number         |
| Families using water from purification system                         | 3%        | 2 %       | 3 %  | 679 families   |
| Families using water from pump, mixed wells                           | 34%       | 29 %      | 30 % | 7,355 families |
| Families using water from ring wells and open dug wells               | 19%       | 21 %      | 21 % | 5,252 families |
| Families using water from pond  | 32%       | 39 %      | 39 % | 9,777 families |
| Families using water from rain water storage                          | 2%        | 1 %       | 1 %  | 235 families   |
| Families using water from rivers, lakes, natural ponds and reservoirs | 9%        | 7 %       | 6 %  | 1,596 families |

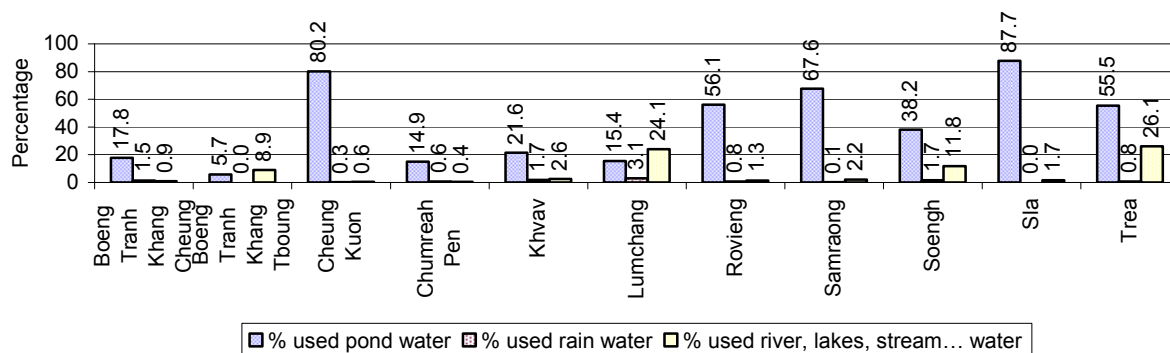
**Note:** Calculated as a percentage of the total number of families.

### 3.3.7 Percentage Families using different Water Sources, by Commune, in 2008



**Note:** Calculated as a percentage of the total number of families in each commune

### 3.3.8 Percentage Families using Water from Rain Water Storage, Ponds and natural Sources (rivers/lakes/natural ponds/reservoirs), by Commune, 2008



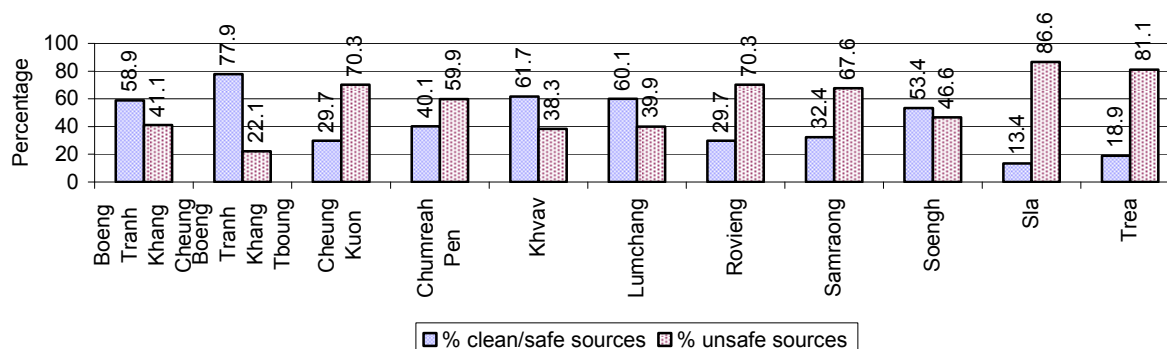
**Note:** Calculated as a percentage of the total number of families in each commune

### 3.3.9 Drinking Water Sources in the dry Season over 3 years

| Percentage Families that get drinking water from: | 2006<br>% | 2007<br>% | 2008 |                 |
|---|-----------|-----------|------|-----------------|
|   |           |           | %    | Number          |
| from clean/safe sources                           | 40 %      | 41 %      | 44 % | 11,072 families |
| from unsafe sources                               | 60 %      | 59 %      | 56 % | 13,822 families |

**Note:** Calculated as a percentage of the total number of families.

### 3.3.10 Percentage Families using safe and unsafe Water Sources in the dry Season, by Commune, in 2008



**Note:** Calculated as a percentage of the total number of families in each commune.

### 3.3.11 Drinking Water Purification by Households, over 3 years

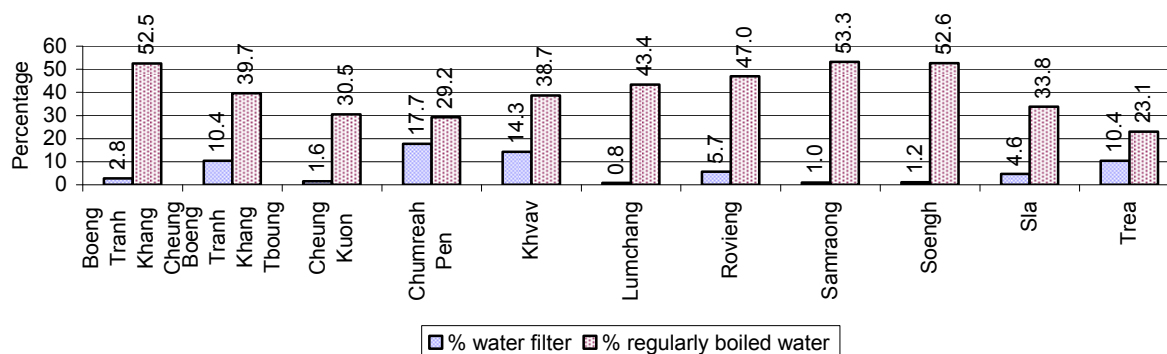
This table shows the different ways families make water safe for drinking.

| Families, who:            | 2006 | 2007 | 2008 |                 |
|---------------------------|------|------|------|-----------------|
|                           | %    | %    | %    | Number          |
| Filter water for drinking | 2%   | 3%   | 7 %  | 1,838 families  |
| Boil water for drinking   | 38%  | 40%  | 40 % | 10,033 families |

**Note:** Calculated as a percentage of the total number of families

### 3.3.12 Percentage Families filtering Water or regularly boiling Water, by Commune, in 2008

This graph shows the different ways families make drinking water safe.



**Note:** Calculated on as a percentage of the total number of families in each commune.

### 3.3.13 Families' access to Water, over 3 years

| Families access to water                         | 2006 | 2007 | 2008 |                |
|--|------|------|------|----------------|
|  | %    | %    | %    | Number         |
| Families with water at home or in less than 150m | 27%  | 21%  | 25 % | 6,231 families |
| Families with water 150m or more away from home  | 26%  | 17%  | 26 % | 6,418 families |

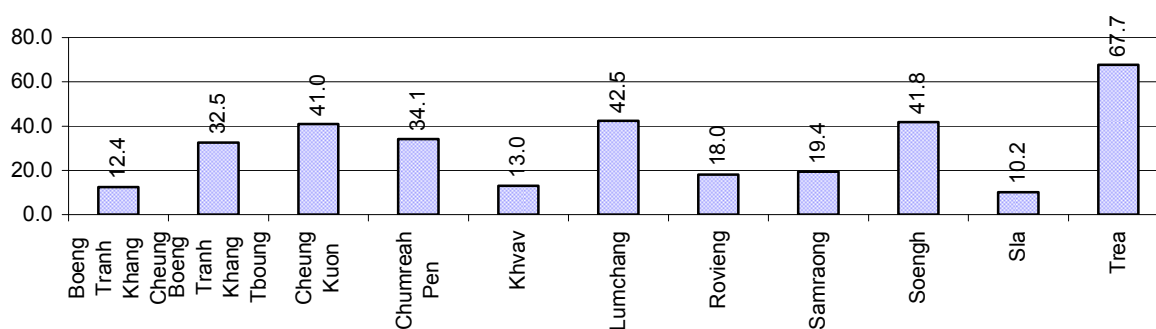
**Note:** Calculated as a percentage of the total number of families

### 3.3.14 Ratio of people to Latrines over 3 years

| Description                 | 2006  | 2007  | 2008  |         |
|-----------------------------|-------|-------|-------|---------|
|                             | Ratio | Ratio | Ratio | Number  |
| Ratio of people to latrines | 27.8  | 24.4  | 21.4  | 6,039.0 |

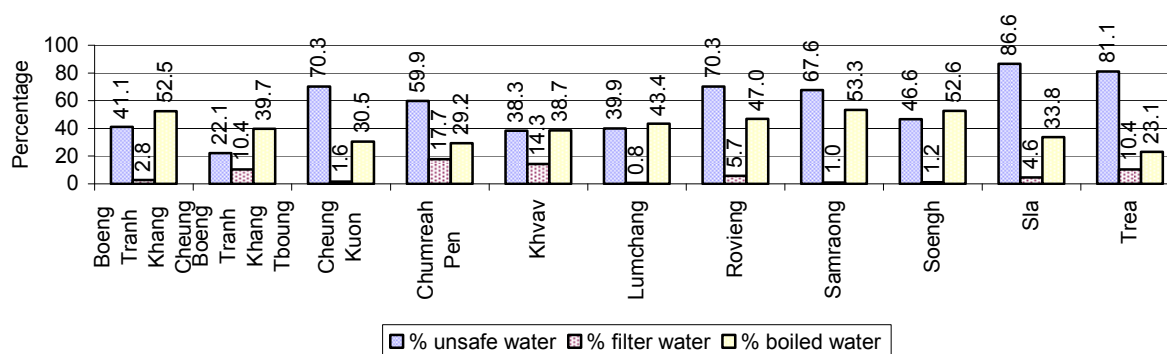
**Note:** Ratio calculated by dividing the number of houses with latrines by the total population

### 3.3.15 Ratio of People to Latrines, by Commune, in 2008



**Note:** Ratio calculated by dividing the number of houses with latrines by the total population in a Commune.

### 3.3.16 Percentage of Families drinking boiled, filtered or unsafe Water, by Commune, in 2008



**Note:** Calculated as a percentage of the total number of families in each commune.

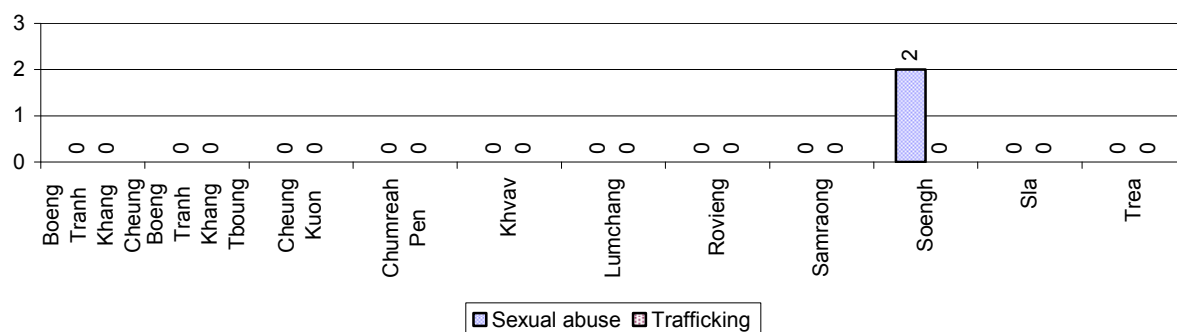
## 3.4 Vulnerable groups

### 3.4.1 Vulnerable Groups in need of special Protection over 3 years

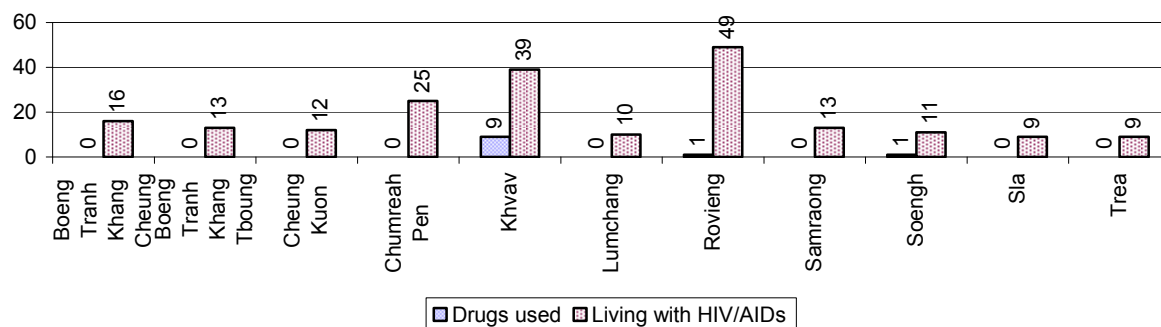
| Vulnerable groups  | 2006          | 2007          | 2008          |
|--|---------------|---------------|---------------|
| Victims of sexual abuse                                  | 5 person(s)   | 2 person(s)   | 2 person(s)   |
| Victims of human trafficking                             | 2 person(s)   | 1 person(s)   | 0 person(s)   |
| Families with family member(s) using drugs               | 17 families   | 25 families   | 11 families   |
| Families with family member(s) living with HIV/AIDS      | 218 families  | 212 families  | 206 families  |
| Children under 18 yrs old whose parent died of AIDS      | 336 person(s) | 310 person(s) | 316 person(s) |
| Orphaned/abandoned children under 18 yrs old (all cases) | 702 person(s) | 864 person(s) | 581 person(s) |
| Elderly persons without guardian                         | 259 person(s) | 196 person(s) | 168 person(s) |
| Disabled people able to earn an income                   | 99 person(s)  | 95 person(s)  | 94 person(s)  |
| Disabled people unable to earn an income                 | 181 person(s) | 198 person(s) | 182 person(s) |
| Disabled people under 18 yrs old                         | 94 person(s)  | 79 person(s)  | 75 person(s)  |
| Victims of natural disasters                             | 763 families  | 31 families   | 318 families  |
| Victims of land mines and unexploded weapons             | 17 person(s)  | 20 person(s)  | 15 person(s)  |



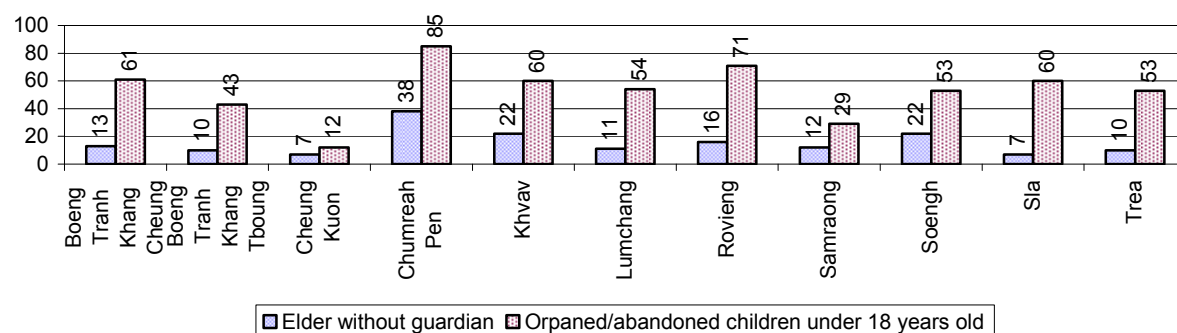
### 3.4.2 Registered Victims of sexual Abuse or Trafficking, by Commune, for 2008



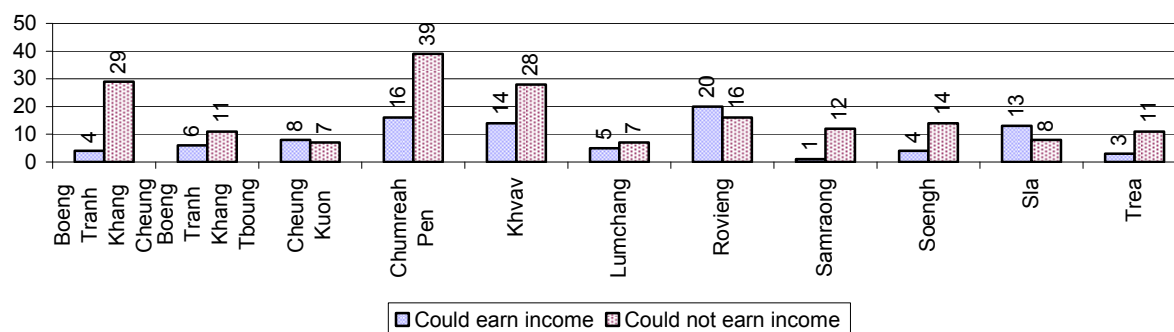
### 3.4.3 Registered Families with Member(s) using Drugs or living with HIV/AIDS, by Commune, for 2008



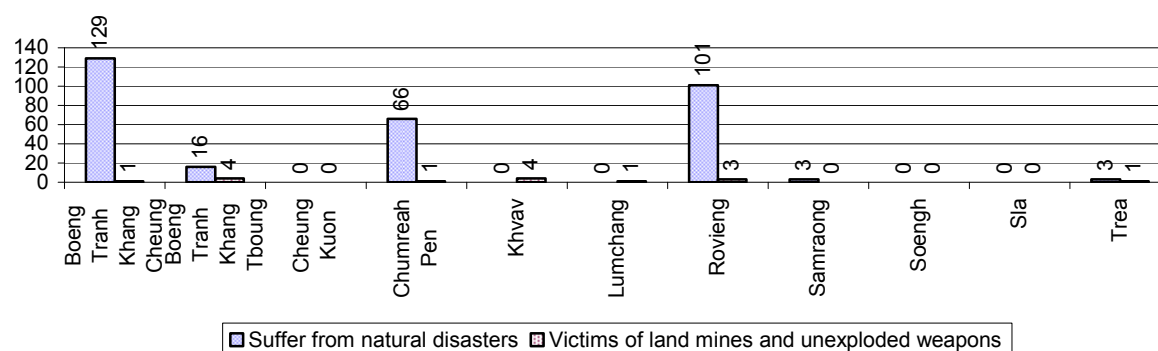
### 3.4.4 Elderly Persons without a Guardian and orphaned/abandoned Children under 18 years old, by Commune, for 2008



### 3.4.5 Number of disabled People who could or could not earn an Income, by Commune, for 2008



### 3.4.6 Number of Families who suffered from natural Disasters, and number of Victims of Land Mines and unexploded Weapons, by Commune, in 2008



## 3.5 Migration

### 3.5.1 Migration over 3 years

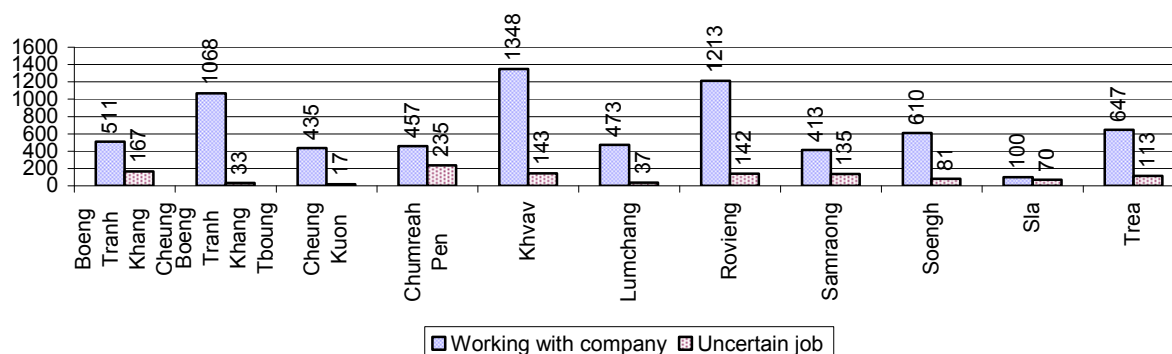
| Description                                 | 2006          | 2007          | 2008          |
|---|---------------|---------------|---------------|
| Number of families permanently in-migrated  | 121 families  | 87 families   | 82 families   |
| Total number of people                      | 525 person(s) | 423 person(s) | 317 person(s) |
| Total number of female                      | 276 person(s) | 194 person(s) | 177 person(s) |
| Number of families permanently out-migrated | 122 families  | 77 families   | 59 families   |
| Total number of people                      | 576 person(s) | 352 person(s) | 271 person(s) |
| Total number of female                      | 295 person(s) | 185 person(s) | 146 person(s) |
| Number of families staying temporarily      | 44 families   | 49 families   | 40 families   |
| Total number of people                      | 173 person(s) | 143 person(s) | 133 person(s) |
| Total number of female                      | 93 person(s)  | 75 person(s)  | 71 person(s)  |

### 3.5.2 Job Migration

| Description  | 2006 | 2007 | 2008 |
|--|------|------|------|
| Number of people migrated to work with company/factory     | 10%  | 11%  | 11%  |
| Number of people migrated to work, but have uncertain jobs | 2%   | 2%   | 2%   |

**Note:** Calculated as a percentage of the total population of 18-60 year olds

### 3.5.3 Number of People working outside their home Villages in a Company/Factory or with an uncertain Job in 2008



### 3.5.4 Female migration over 3 years

| Description   | 2006<br>% | 2007<br>% | 2008 |                 |
|---|-----------|-----------|------|-----------------|
|   |           |           | %    | Number          |
| Total number of migrants  | 6.0%      | 6.2%      | 6.5% | 8,448 person(s) |
| Number of female migrants   | 4.2%      | 4.7%      | 4.8% | 6,195 person(s) |
|   |           |           |      |                 |
| Total number of migrants, who go to work with company/factory (with certain jobs) | 5.1%      | 5.4%      | 5.6% | 7,275 person(s) |
| Number of female migrants with certain jobs                                       | 3.8%      | 4.3%      | 4.4% | 5,707 person(s) |
|   |           |           |      |                 |
| Total number of migrants with uncertain jobs                                      | 0.9%      | 0.9%      | 0.9% | 1,173 person(s) |
| Number of female migrants with uncertain jobs                                     | 0.4%      | 0.3%      | 0.4% | 488 person(s)   |

**Note:** Calculated as a percentage of the total population

### 3.5.5 Percentage female Migrants with certain and uncertain Jobs, by Commune, in 2008



**Note:** Calculated as a percentage of the total population of the commune

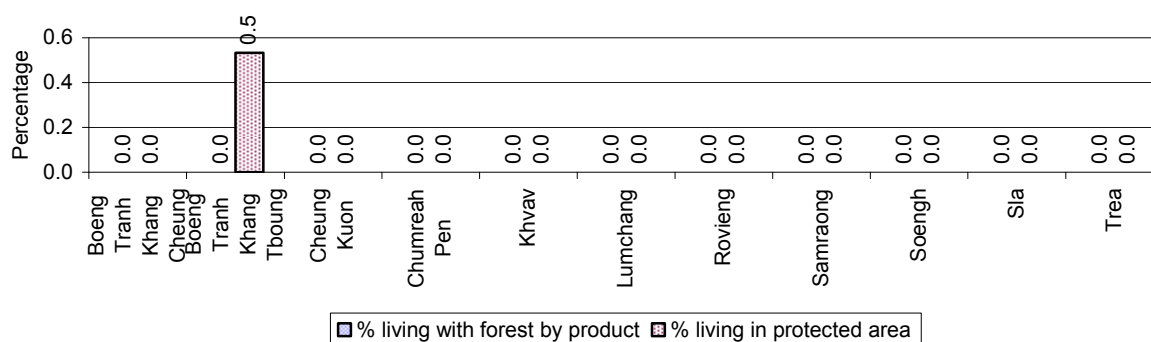
## 4 Natural Resources and Environment (NRE)

### 4.1 Families involved with NRE issues over 3 years

| Description                                      | 2006<br>% | 2007<br>% | 2008 |                 |
|--|-----------|-----------|------|-----------------|
|  |           |           | %    | Number          |
| Families living with forest by products          | 0 %       | 0 %       | 0 %  | 0 families      |
| Families living in a protected area              | 0 %       | 0 %       | 0 %  | 14 families     |
| Houses with access to garbage collection service | 1 %       | 0 %       | 0 %  | 72 families     |
| Families affected by environmental pollution     | 0 %       | 0 %       | 1 %  | 133 families    |
| Families using chemical fertilizer               | 88 %      | 85 %      | 81 % | 20,054 families |
| Families using chemical pesticide                | 29 %      | 41 %      | 31 % | 7,837 families  |

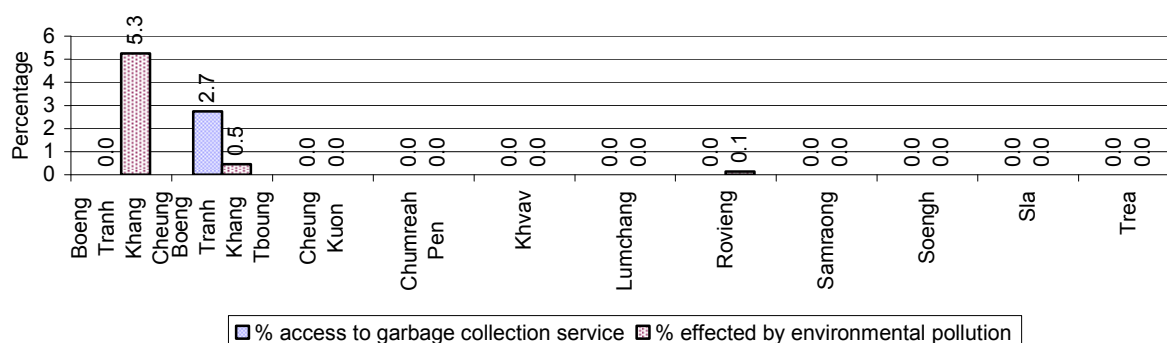
**Note:** Calculated as a percentage of the total number of families

### 4.2 Percentage of Families involved with Natural Resource issues, by Commune, for 2008



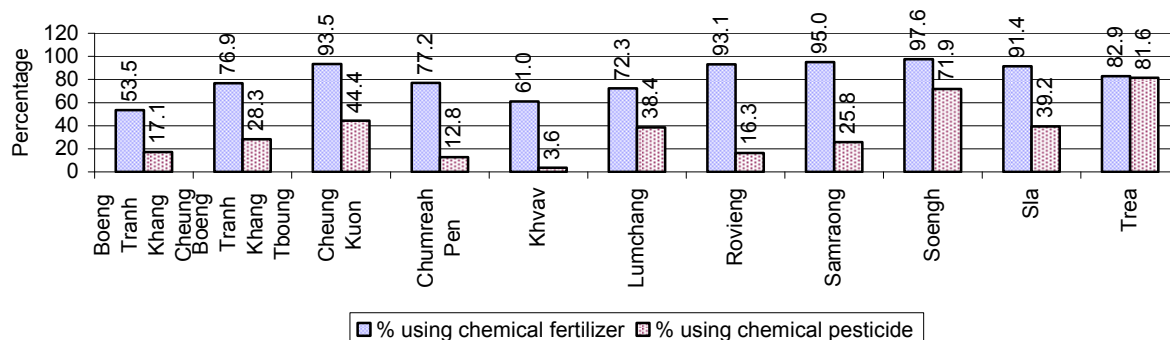
**Note:** Calculated as a percentage of the number of families in each commune

### 4.3 Percentage Houses with access to Garbage collection and Families affected by environmental Pollution, by Commune, for 2008



**Note:** Garbage collection is calculated as a percentage of the total number of houses in each commune and families affected by environmental pollution is calculated as a percentage of the total number of families in each commune.

#### 4.4 Percentage Families using chemical Fertilizer and chemical Pesticides, by Commune, for 2008



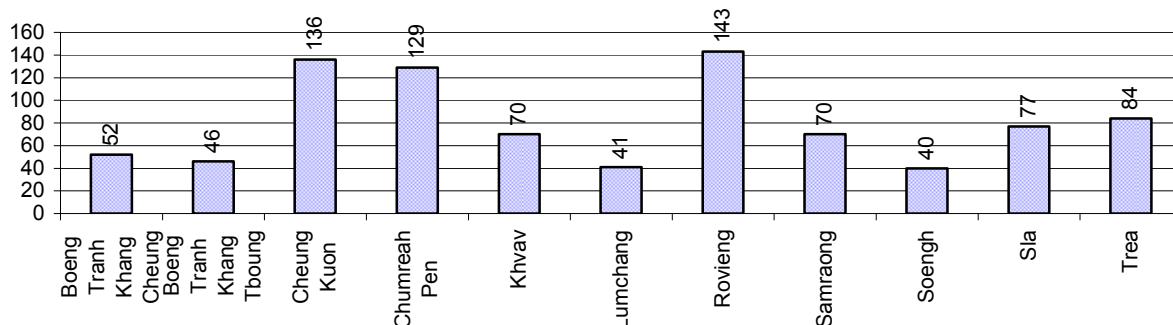
**Note:** Calculated as a percentage of the total number of families in each commune

## 5 Administration and Security

### 5.1 Birth Registration across 3 years

| Description                             | 2006            | 2007            | 2008            |
|---|-----------------|-----------------|-----------------|
| Number of infants to be registered      | 1,413 person(s) | 1,653 person(s) | 1,592 person(s) |
| Number of unregistered infants the year | 536 person(s)   | 856 person(s)   | 888 person(s)   |
| Percentage of infants unregistered      | 38 %            | 52 %            | 56 %            |

### 5.2 Number of unregistered Infants born in 2008, by Commune

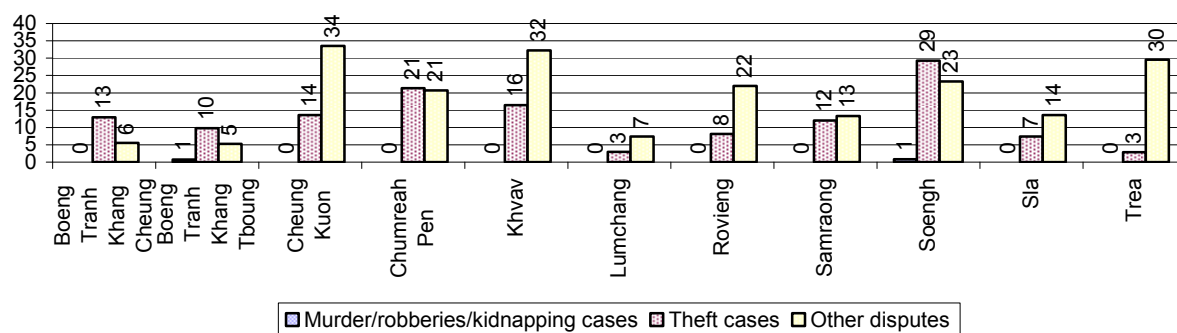


### 5.3 Registered criminal Cases over 3 years

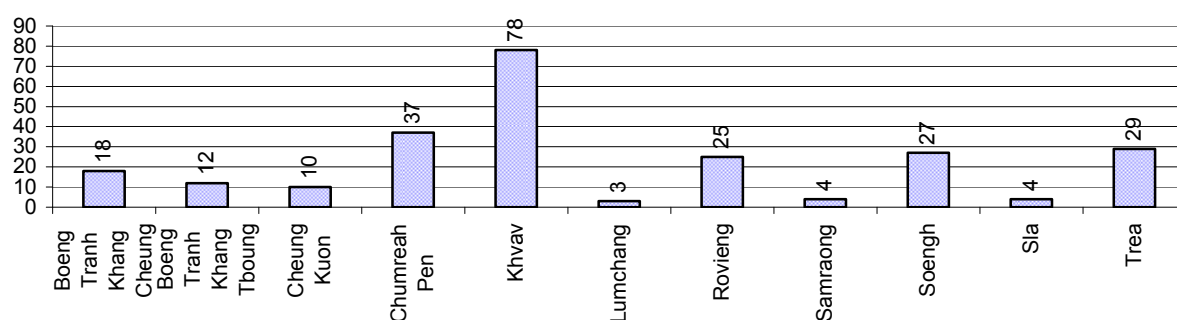
| Description                             | 2006        | 2007        | 2008        |
|---|-------------|-------------|-------------|
| Murders, robberies and kidnapping cases | 3 case(s)   | 2 case(s)   | 2 case(s)   |
| Theft cases                             | 238 case(s) | 171 case(s) | 169 case(s) |
| land dispute cases                      | 281 case(s) | 199 case(s) | 247 case(s) |
| Other disputes cases                    | 335 case(s) | 279 case(s) | 255 case(s) |

**Note:** this reflects only registered criminal cases

#### 5.4 Registered criminal Cases per 10,000 people, by Commune, for 2008



#### 5.5 Number of registered Land Disputes, by Commune, in 2008

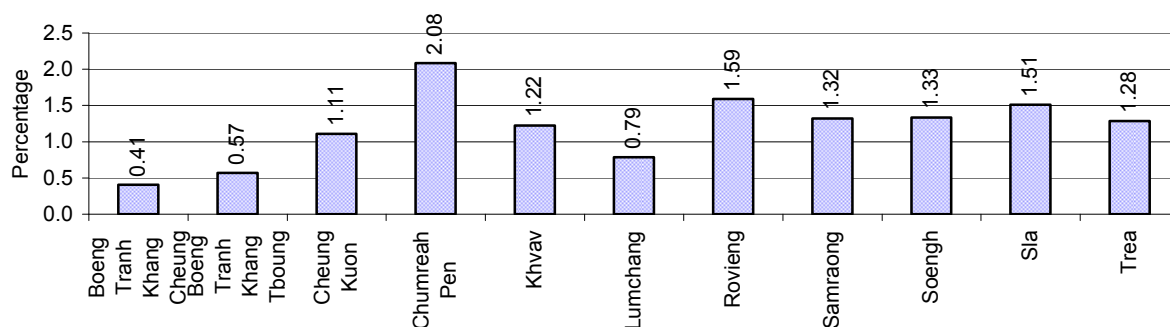


## 6 Gender

### 6.1 Registered Domestic Violence over 3 years

| Description   |                             | 2006         | 2007         | 2008            |
|---|-----------------------------|--------------|--------------|-----------------|
| Families experiencing domestic violence                 |                             | 456 families | 369 families | 308 families(s) |
| % families experiencing domestic violence               |                             | 2 %          | 2 %          | 1 %             |
| Domestic violence cases reported by village chiefs      |                             | 217 case(s)  | 325 case(s)  | 193 case(s)     |
| Type  | Physical violence           | 55 case(s)   | 156 case(s)  | 67 case(s)      |
|   | Sexual violence             | 2 case(s)    | 28 case(s)   | 2 case(s)       |
|   | Mental violence             | 134 case(s)  | 115 case(s)  | 110 case(s)     |
|   | Household economic violence | 26 case(s)   | 26 case(s)   | 14 case(s)      |
| Number of administrative decisions on domestic violence |                             | 55 case(s)   | 158 case(s)  | 49 case(s)      |
| % of administrative decisions on domestic violence      |                             | 25 %         | 49 %         | 25 %            |

### 6.2 Percentage of registered cases of Families experiencing domestic Violence, by Commune, in 2008



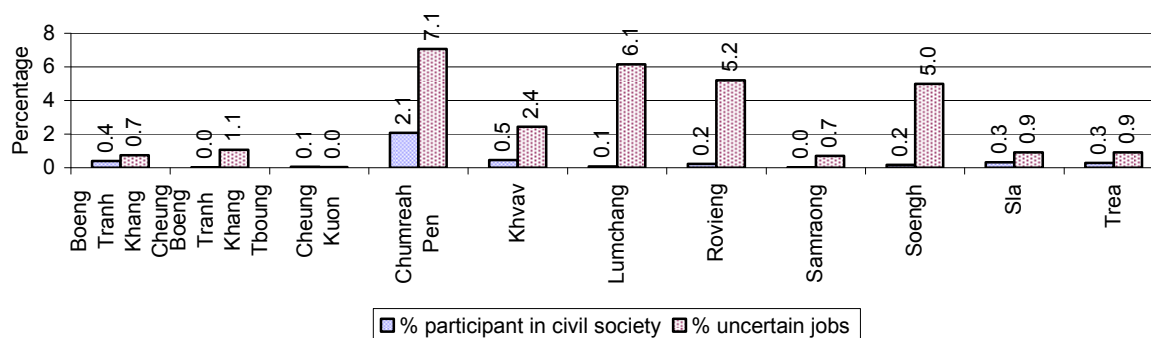
**Note:** Calculated as a percentage of the total number of families in each commune

### 6.3 Women's involvement over 3 years

| Description                                      | 2006 % | 2007 % | 2008 |                 |
|--|--------|--------|------|-----------------|
|  |        |        | %    | Number          |
| People participating in civil society            | 1%     | 3%     | 1%   | 1,329 person(s) |
| Women participating in civil society             | 0%     | 2%     | 0%   | 571 person(s)   |
| People, 18-60 yrs, with uncertain/irregular jobs | 3%     | 4%     | 6%   | 4,173 person(s) |
| Women, 18-60 yrs, with uncertain/irregular jobs  | 2%     | 2%     | 3%   | 2,061 person(s) |

**Note:** Participation can be in NGOs, CBOs, credit groups, women's unions, parties and other civil society organizations. The first section is calculated as a percentage of the total population. The second section is calculated as a percentage of the total 18-60 year old population.

#### 6.4 Percentage of Female Participants in Civil Society and of 18-60 year women with uncertain Jobs, by Commune, in 2008



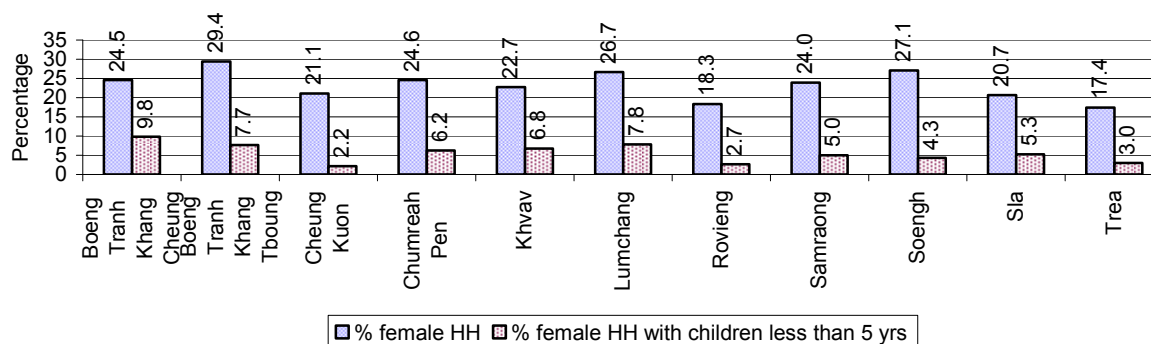
**Note:** Percentage of female participants in civil society is calculated as a percentage of the total population per commune. The percentage of 18-60 years old women with uncertain jobs is calculated as a percentage of the total 18-60 year old population per commune.

#### 6.5 Female-headed Households over 3 years

| Families with:  | 2006 | 2007 | 2008 |                |
|---|------|------|------|----------------|
|   | %    | %    | %    | Number         |
| Households in which a woman is the family head                                  | 23%  | 24%  | 23%  | 5,766 families |
| Households in which a woman is the family head with children of less than 5 yrs | 5%   | 7%   | 5%   | 1,364 families |

**Note:** Calculated as a percentage of the total number of families

#### 6.6 Percentage female-headed Households and with Children of less than 5 years old, by Commune, in 2008



**Note:** Calculated as a percentage of the total number of families in each commune  
HH: Headed Household



## 7 Indigenous People in the District

### 7.1 Ethnic Minorities in the District over 3 years

| Race of indigenous | 2006       |              | 2007       |              | 2008       |              |
|--------------------|------------|--------------|------------|--------------|------------|--------------|
|                    | # families | # population | # families | # population | # families | # population |
| Phnong             | 0 families | 0 person(s)  | 0 families | 0 person(s)  | 0 families | 0 person(s)  |
| Kouy               | 0 families | 0 person(s)  | 0 families | 0 person(s)  | 0 families | 0 person(s)  |
| Stieng             | 0 families | 0 person(s)  | 0 families | 0 person(s)  | 0 families | 0 person(s)  |
| Mil                | 0 families | 0 person(s)  | 0 families | 0 person(s)  | 0 families | 0 person(s)  |
| Kroal              | 0 families | 0 person(s)  | 0 families | 0 person(s)  | 0 families | 0 person(s)  |
| Thmorn             | 0 families | 0 person(s)  | 0 families | 0 person(s)  | 0 families | 0 person(s)  |
| Khaonh             | 0 families | 0 person(s)  | 0 families | 0 person(s)  | 0 families | 0 person(s)  |
| Tompouonn          | 0 families | 0 person(s)  | 0 families | 0 person(s)  | 0 families | 0 person(s)  |
| Charay             | 0 families | 0 person(s)  | 0 families | 0 person(s)  | 0 families | 0 person(s)  |
| Kroeung            | 0 families | 0 person(s)  | 0 families | 0 person(s)  | 0 families | 0 person(s)  |
| Kavet              | 0 families | 0 person(s)  | 0 families | 0 person(s)  | 0 families | 0 person(s)  |
| Saouch             | 0 families | 0 person(s)  | 0 families | 0 person(s)  | 0 families | 0 person(s)  |
| Lun                | 0 families | 0 person(s)  | 0 families | 0 person(s)  | 0 families | 0 person(s)  |
| Kachak             | 0 families | 0 person(s)  | 0 families | 0 person(s)  | 0 families | 0 person(s)  |
| Praov              | 0 families | 0 person(s)  | 0 families | 0 person(s)  | 0 families | 0 person(s)  |
| Others             | 0 families | 0 person(s)  | 0 families | 0 person(s)  | 0 families | 0 person(s)  |
| <b>Total</b>       | 0 families | 0 person(s)  | 0 families | 0 person(s)  | 0 families | 0 person(s)  |

**Note:** "Others" refer to other ethnic groups which are not listed.

### 7.2 Other Minorities in the District over 3 years

| Minority      | 2006        |              | 2007       |              | 2008       |              |
|---------------|-------------|--------------|------------|--------------|------------|--------------|
|               | # families  | # population | # families | # population | # families | # population |
| Khmer Islamic | 10 families | 63 person(s) | 9 families | 51 person(s) | 4 families | 26 person(s) |
| Vietnamese    | 4 families  | 10 person(s) | 3 families | 15 person(s) | 0 families | 0 person(s)  |
| Laos          | 0 families  | 0 person(s)  | 0 families | 3 person(s)  | 0 families | 0 person(s)  |

**Note:** Number of indigenous and minority population are additional data, so some village may not recorded.



## **SECTION C: PLANS AND PROJECTS**



## 8 Priorities and Plans

### 8.1 Priorities of Commune Councils for 2009 in the District by Sector

The District Priority Activity Matrix (DPAM) data are taken from the CDPD. The DPAM is used for the District Integration Workshop (DIW), to show what kind of projects the commune has proposed in their Commune Investment Plan (CIP) for 2009. Donors, departments and other agencies then consider which projects they want to support and which projects they are not interested in. This results in Temporary Agreements between the Commune Council and the Supporter (NGO, Department, private donor, etc), as shown in table 8.2

| No.      | Project Name                                | Boeng Tranh<br>Khang<br>Cheung | Boeng Tranh<br>Khang Tbound | Cheung Kuon | Chumreah<br>Pen | Khvav      | Lumchang    |
|----------|---|--------------------------------|-----------------------------|-------------|-----------------|------------|-------------|
|          |   | 210701                         | 210702                      | 210703      | 210704          | 210705     | 210706      |
| Economic |   |                                |                             |             |                 |            |             |
| 1        | Compost fertilizer training                 |                                | 10 training                 | 5 training  | 0 training      | 5 training | 5 training  |
| 2        | Chemical and pesticide application training |                                |                             |             |                 |            |             |
| 3        | Vegetable growing training                  | 9 training                     |                             |             |                 |            |             |
| 4        | Mixed farming system training               | 9 training                     |                             |             |                 |            |             |
| 5        | Rice field demonstration                    | 9 place                        |                             |             |                 |            | 10 place    |
| 6        | Rice cultivation technique training         | 9 training                     | 10 training                 | 5 training  | 2 training      | 5 training | 5 training  |
| 7        | E.M technique training                      | 9 time                         | 10 training                 | 3 training  |                 |            | 5 training  |
| 8        | Animal vaccination request                  | 9 training                     | 10 Time                     | 11 Time     |                 | 18 Time    |             |
| 9        | Village veterinary training                 |                                | 10 training                 | 3 training  |                 | 3 training | 5 training  |
| 10       | Animal raising training                     | 9 training                     | 10 training                 |             |                 | 4 training | 5 training  |
| 11       | Chicken raising training                    |                                |                             | 4 training  |                 |            |             |
| 12       | Rice seed request                           | 2500 Kg                        |                             | 3396 Kg     |                 | 36 T       | 10 T        |
| 13       | Calf for raising request                    | 18 Head                        | 20 Head                     |             |                 | 90 Head    | 50 Head     |
| 14       | Sow for raising request                     |                                | 115 Head                    |             |                 |            | 50 Head     |
| 15       | Vegetable seeds request                     |                                |                             |             | 0 Kg            |            |             |
| 16       | Chicken request                             |                                | 750 Head                    |             |                 |            |             |
| 17       | Family fish pond construction               |                                |                             |             |                 |            |             |
| 18       | Fish raising training                       |                                | 10 training                 | 3 training  | 0 training      | 3 training | 5 training  |
| 19       | Fish fingerling request                     | 4500 Head                      | 25360 fingerling            | 12000 Head  | 0 Head          | 24000 Head | 100000 Head |
| 20       |   | 8670 m                         |                             | 2000 m      |                 |            |             |
| 21       |   | 6730 m                         |                             |             | 2 km            | 6 km       |             |
| 22       |   | 17 place                       | 5 place                     | 55 place    | 3 place         |            | 8 place     |
| 23       |   |                                |                             |             | 4 place         |            |             |

District Data Book 2009: Development Plans and Projects

| No.    | Project Name                                 | Boeng Tranh<br>Khang<br>Cheung | Boeng Tranh<br>Khang Tbound | Cheung Kuon      | Chumreah<br>Pen  | Khvav       | Lumchang          |
|--------|--|--------------------------------|-----------------------------|------------------|------------------|-------------|-------------------|
|        |  | 210701                         | 210702                      | 210703           | 210704           | 210705      | 210706            |
| 24     |  |                                | 80500 m                     |                  | 7 km             |             |                   |
| 25     |  |                                | 7000 m                      |                  |                  |             | 1 km              |
| 26     |  | 1 place                        | 1500 m                      |                  |                  |             |                   |
| 27     |  |                                |                             |                  |                  |             | 1 place           |
| 28     |  |                                |                             |                  |                  |             |                   |
| 29     |  |                                | 5 place                     | 6 place          |                  |             | 3 place           |
| 30     |  |                                |                             |                  | 4 place          |             |                   |
| 31     |  | 8270 m                         | 30430 m                     | 3500 m           | 4 km             | 6 km        | 0 km              |
| 32     |  |                                | 2550 m                      |                  |                  |             |                   |
| 33     |  |                                |                             |                  |                  |             |                   |
| 34     | Electricity supply                           |                                |                             |                  |                  |             |                   |
| 35     | Weaving handicraft establishments            |                                |                             |                  |                  |             |                   |
| Social |  |                                |                             |                  |                  |             |                   |
| 1      | Family planning                              |                                | 10 training                 | 3 training       |                  | 5 training  | 5 training        |
| 2      | HIV/AIDS awareness education                 |                                |                             | 5 training       | 19 training      |             |                   |
| 3      | HIV/AIDS infected person assistance          |                                | 10 time                     | 9900 Kg          |                  | 0 Kg        |                   |
| 4      | Health/hygiene education for local people    |                                |                             |                  |                  |             | 5 piece           |
| 5      | Nutrition awareness education                | 9 Time                         |                             |                  |                  |             |                   |
| 6      | Transmitted disease education and prevention | 3 Time                         |                             |                  |                  |             |                   |
| 7      | Transmitting disease prevention education    |                                |                             |                  |                  | 3 training  |                   |
| 8      | Maternal health education                    |                                |                             |                  |                  |             |                   |
| 9      | Children immunization provision              |                                | 10 training                 |                  |                  |             |                   |
| 10     | Children and women vaccination               |                                |                             | 5 training       |                  |             |                   |
| 11     | Malaria awareness education                  | 9 training                     |                             |                  |                  |             |                   |
| 12     | Mosquito larvae removal treatment            |                                |                             |                  |                  |             |                   |
| 13     | Dengue fever education programme             | 9 training                     |                             |                  |                  |             |                   |
| 14     | Nutrition support                            | 9 Time                         | 10 time                     |                  | 60 person        |             | 100 person        |
| 15     | Latrine construction                         | 90 toilet                      | 100 toilet                  | 144 toilet       | 460 toilet       | 180 toilet  | 120 toilet        |
| 16     | Latrine use education                        |                                |                             |                  |                  |             | 5 training        |
| 17     | Sanitation education                         | 9 training                     | 10 training                 | 5 training       |                  | 0 training  | 5 training        |
| 18     |  |                                | 1 place                     |                  |                  |             |                   |
| 19     | KMeragppl;meFüa)aycMeraHTwks¥at              | 90 Container                   | 1500 Container              | 167<br>Container | 322<br>Container | 0 Container | 1000<br>Container |

District Data Book 2009: Development Plans and Projects

| No.         | Project Name                                      | Boeng Tranh<br>Khang<br>Cheung | Boeng Tranh<br>Khang Tbound | Cheung Kuon | Chumreah<br>Pen | Khvav        | Lumchang    |
|-------------|---|--------------------------------|-----------------------------|-------------|-----------------|--------------|-------------|
|             |   | 210701                         | 210702                      | 210703      | 210704          | 210705       | 210706      |
| 20          | KMeragBagyKS                                      | 9 Jar                          |                             |             |                 |              |             |
| 21          | KMeragBag¼GagTwks¥attamRKYSar                     |                                |                             |             |                 | 18 Reservoir |             |
| 22          |   |                                |                             | 22 well     |                 | 54 well      | 100 well    |
| 23          |   | 18 place                       | 56 well                     |             |                 | 30 well      | 120 well    |
| 24          |   | 18 place                       |                             |             |                 |              |             |
| 25          |   |                                |                             | 6 place     |                 |              |             |
| 26          |   |                                |                             |             |                 |              |             |
| 27          |   |                                |                             |             | 18 well         |              |             |
| 28          |   |                                |                             |             | 4 well          |              |             |
| 29          |   | 18 place                       | 4 Pond                      |             |                 | 7 Pond       | 2 Pond      |
| 30          |   | 9 training                     |                             |             |                 |              |             |
| 31          | Literacy class                                    |                                | 10 class                    |             |                 |              |             |
| 32          | School building/furniture                         |                                | 6 building                  |             |                 |              |             |
| 33          | Junior high school construction                   |                                |                             | 1 building  |                 |              |             |
| 34          | Senior high school construction                   | 1 place                        |                             |             |                 |              |             |
| 35          | School building                                   | 18 room                        |                             |             |                 | 2 building   |             |
| 36          | Motivating pupil's parents for school enrollment  | 9 bottle                       |                             |             |                 |              |             |
| 37          | Scholarship provision to poor pupils              | 50 person                      |                             |             |                 |              |             |
| 38          | Vocational training                               | 3 training                     | 2 training                  |             |                 |              |             |
| 39          | Bicycle/motorcycle/radio repairing skill training | 18 training                    |                             |             |                 |              |             |
| 40          | Skill training project                            |                                |                             |             |                 | 8 schools    |             |
| 41          | Electric equipment repair skill training          | 18 person                      |                             |             |                 | 3 training   | 5 training  |
| 42          | Emergency relief                                  |                                |                             |             |                 |              |             |
| 43          | Emergency relief for the poor                     |                                | 10 time                     |             |                 |              |             |
| 44          | Khmer culture awareness education                 |                                |                             |             | 3 time          |              |             |
| 45          | Widows family assistance/support                  |                                |                             | 2 building  |                 |              |             |
| 46          | House for the poor construction/repairing         |                                |                             |             | 5 building      | 0 building   |             |
| <b>NREM</b> |   |                                |                             |             |                 |              |             |
| 1           | Environmental awareness and law education         | 13 Time                        | 5 Time                      | 3 training  | 19 training     | 5 training   | 10 training |
| 2           | Fishery law education                             | 9 time                         |                             | 5 training  |                 | 3 training   | 2 training  |
| 3           | Forestry law education                            | 9 Time                         |                             |             |                 |              |             |
| 4           | Environmental poster installation                 |                                | 10 piece                    |             |                 |              |             |
| 5           | NREM programme                                    |                                |                             | 3 training  |                 |              |             |

District Data Book 2009: Development Plans and Projects

| No.                         | Project Name   | Boeng Tranh<br>Khang<br>Cheung | Boeng Tranh<br>Khang Tboung | Cheung Kuon | Chumreah<br>Pen | Khvav       | Lumchang    |
|-----------------------------|--|--------------------------------|-----------------------------|-------------|-----------------|-------------|-------------|
|                             |  | 210701                         | 210702                      | 210703      | 210704          | 210705      | 210706      |
| 6                           | Tree plantation project                                    | 8534 Tree                      | 26350 Tree                  | 5000 Tree   | 3800 Tree       | 900 Tree    | 100000 Tree |
| 7                           | Establishment of tree nursery                              |                                |                             |             | 2 place         |             |             |
| 8                           | Organizing tree planting day                               |                                | 1 Time                      |             |                 |             |             |
| 9                           | Illegal fishing prevention                                 |                                |                             |             |                 |             |             |
| 10                          | Fish habitat/fish species protection/conservation          |                                | 300 Tree                    |             |                 |             |             |
| 11                          | Management/conservation of natural resources strengthening |                                | 2 Time                      |             |                 |             |             |
| 12                          | Waste dumping creation/improvement                         |                                | 10 training                 |             |                 |             |             |
| 13                          | Waste collection service creation/improvement              | 3 Time                         |                             |             |                 |             |             |
| 14                          | Environmental pollution reduction                          |                                |                             |             |                 |             |             |
| Administration and Security |  |                                |                             |             |                 |             |             |
| 1                           | Civil registration encouragement                           |                                | 10 training                 |             | 19 training     |             |             |
| 2                           | CC capacity strengthening                                  |                                |                             |             |                 | 8 schools   |             |
| 3                           | Commune study tour   | 3 Time                         |                             |             |                 | 2 Time      |             |
| 4                           | Facilitation skills training                               |                                |                             |             |                 | 2 training  |             |
| 5                           | Commune/district workshop/meeting support                  |                                |                             |             |                 | 2 training  |             |
| 6                           | Human rights and law training                              |                                |                             |             | 19 training     |             |             |
| 7                           | Land law dissemination                                     | 9 training                     | 10 training                 | 5 training  | 19 training     | 5 training  | 2 training  |
| 8                           | Drug and related law education                             |                                |                             |             | 19 training     |             |             |
| 9                           | Gangs gathering educated for local security                |                                |                             | 3 training  |                 |             |             |
| 10                          | Local security regulation/order dissemination              |                                |                             |             |                 |             |             |
| 11                          | Fire fighting capacity strengthening                       |                                |                             |             |                 | 2 training  |             |
| 12                          | Traffic accident prevention                                |                                |                             | 5 training  |                 | 3 training  |             |
| 13                          | Law/regulation dissemination                               |                                |                             |             |                 |             |             |
| 14                          | Information board provision/creation/built                 |                                |                             | 2 piece     | 7 piece         | 18 place    |             |
| 15                          | Penal and civil law dissemination                          |                                |                             |             | 6 training      | 18 training |             |
| 16                          | Traffic law and public order dissemination                 | 9 training                     | 10 training                 |             |                 |             | 5 training  |
| 17                          | Village poster board installation                          |                                |                             |             | 7 piece         | 18 piece    |             |
| 18                          | Local community establishment/strengthening                |                                |                             |             |                 |             |             |
| Gender                      |  |                                |                             |             |                 |             |             |
| 1                           | Gender mainstreaming concept training                      | 9 training                     |                             | 2 training  | 2 training      |             | 5 training  |
| 2                           | Women role in development strengthening/dissemination      |                                |                             |             |                 |             |             |



District Data Book 2009: Development Plans and Projects

| No. | Project Name                                     | Boeng Tranh Khang Cheung | Boeng Tranh Khang Tbound | Cheung Kuon | Chumreah Pen | Khvav      | Lumchang   |
|-----|--|--------------------------|--------------------------|-------------|--------------|------------|------------|
|     |  | 210701                   | 210702                   | 210703      | 210704       | 210705     | 210706     |
| 3   | Gender mainstreaming among local people          |                          |                          |             |              | 3 training |            |
| 4   | Gender and child rights dissemination            | 9 Time                   |                          |             |              |            |            |
| 5   | Women & Children FP strengthening                | 9 training               |                          |             |              |            |            |
| 6   | Gender FP strengthening                          |                          | 2 training               |             |              |            | 5 training |
| 7   | Woman and children's rights dissemination        |                          | 10 training              |             |              | 3 training |            |
| 8   | Women and men roles/rights dissemination         |                          |                          |             |              |            |            |
| 9   | Women & children rights support activities       |                          |                          | 3 training  |              | 3 training |            |
| 10  | Tailor skill training                            |                          |                          | 3 training  |              |            | 5 training |
| 11  | Weaving skill training/weaving craft creation    |                          |                          | 3 training  |              | 3 training | 5 training |
| 12  | Law against domestic violence dissemination      | 9 training               | 10 training              | 2 training  | 2 training   | 5 training | 5 training |
| 13  | Rescue children & women from violence            |                          |                          |             |              | 9 training |            |
| 14  | Domestic violence education leaflet distribution |                          |                          |             |              |            |            |

Continue...

Continue...

| No.      | Project Name                                | Rovieng     | Samraong   | Soengh      | Sla        | Trea        |
|----------|---|-------------|------------|-------------|------------|-------------|
|          |   | 210707      | 210708     | 210709      | 210710     | 210711      |
| Economic |   |             |            |             |            |             |
| 1        | Compost fertilizer training                 | 2 training  | 2 training | 14 training | 2 training | 1864 hole   |
| 2        | Chemical and pesticide application training | 2 training  | 1 training |             |            |             |
| 3        | Vegetable growing training                  | 12 training |            |             |            |             |
| 4        | Mixed farming system training               |             |            |             |            |             |
| 5        | Rice field demonstration                    |             |            | 14 place    | 3 place    |             |
| 6        | Rice cultivation technique training         | 2 training  | 9 place    | 28 training | 2 training | 22 training |
| 7        | E.M technique training                      |             |            |             | 2 training |             |
| 8        | Animal vaccination request                  |             |            |             | 2 place    |             |
| 9        | Village veterinary training                 |             |            |             | 2 training |             |
| 10       | Animal raising training                     |             |            |             |            |             |
| 11       | Chicken raising training                    | 12 training |            |             | 2 training |             |
| 12       | Rice seed request                           |             | 3 T        | 7 T         |            | 0 Kg        |
| 13       | Calf for raising request                    |             |            |             |            |             |
| 14       | Sow for raising request                     |             |            |             |            | 180 Head    |
| 15       | Vegetable seeds request                     |             | 90 Kg      |             |            |             |
| 16       | Chicken request                             |             |            |             |            |             |
| 17       | Family fish pond construction               |             |            |             | 13 Pond    |             |

District Data Book 2009: Development Plans and Projects

| No.    | Project Name                                 | Rovieng          | Samraong        | Soengh            | Sla             | Trea         |
|--------|--|------------------|-----------------|-------------------|-----------------|--------------|
|        |  | 210707           | 210708          | 210709            | 210710          | 210711       |
| 18     | Fish raising training                        | 2 training       | 2 training      |                   | 2 training      | 18 training  |
| 19     | Fish fingerling request                      | 23000 fingerling | 9000 fingerling | 140000 fingerling | 6500 fingerling | 0 fingerling |
| 20     |  |                  |                 |                   | 3000 m          |              |
| 21     |  | 2 km             | 2 km            |                   |                 |              |
| 22     |  | 5 place          | 13 place        |                   | 13 place        | 11 place     |
| 23     |  |                  |                 |                   |                 | 1 place      |
| 24     |  | 2 km             | 2 km            |                   |                 |              |
| 25     |  |                  |                 |                   |                 | 5 km         |
| 26     |  |                  |                 |                   |                 |              |
| 27     |  | 2 place          |                 |                   |                 |              |
| 28     |  |                  |                 |                   |                 | 5 place      |
| 29     |  |                  |                 | 7 place           | 2 place         | 7 place      |
| 30     |  |                  |                 |                   |                 |              |
| 31     |  | 4 km             | 2 km            | 20 km             | 3100 m          | 14 km        |
| 32     |  |                  |                 |                   |                 |              |
| 33     |  |                  |                 |                   |                 | 5 place      |
| 34     | Electricity supply                           |                  |                 |                   |                 | 11 place     |
| 35     | Weaving handicraft establishments            |                  |                 |                   |                 | 2 training   |
| Social |  |                  |                 |                   |                 |              |
| 1      | Family planning                              |                  | 2 training      | 14 training       | 2 training      | 110 training |
| 2      | HIV/AIDS awareness education                 | 2 training       | 0 person        | 14 training       | 3 training      | 55 training  |
| 3      | HIV/AIDS infected person assistance          |                  |                 | 0 person          | 12 Month        |              |
| 4      | Health/hygiene education for local people    |                  |                 |                   |                 |              |
| 5      | Nutrition awareness education                |                  |                 |                   |                 |              |
| 6      | Transmitted disease education and prevention |                  |                 |                   |                 |              |
| 7      | Transmitting disease prevention education    |                  |                 |                   | 2 training      |              |
| 8      | Maternal health education                    | 2 training       |                 |                   |                 |              |
| 9      | Children immunization provision              |                  |                 |                   |                 |              |
| 10     | Children and women vaccination               |                  |                 |                   | 2 time          |              |
| 11     | Malaria awareness education                  |                  |                 |                   |                 |              |
| 12     | Mosquito larvae removal treatment            |                  |                 |                   | 3 training      |              |
| 13     | Dengue fever education programme             |                  |                 |                   |                 |              |
| 14     | Nutrition support                            | 23 person        |                 |                   |                 |              |
| 15     | Latrine construction                         | 46 toilet        | 88 toilet       | 1923 toilet       | 26 toilet       | 1219 toilet  |

District Data Book 2009: Development Plans and Projects

| No.         | Project Name                                      | Rovieng<br>210707 | Samraong<br>210708 | Soengh<br>210709 | Sla<br>210710 | Trea<br>210711 |
|-------------|---|-------------------|--------------------|------------------|---------------|----------------|
| 16          | Latrine use education                             |                   |                    |                  |               |                |
| 17          | Sanitation education                              |                   |                    | 14 training      | 3 training    | 22 training    |
| 18          |   |                   |                    | 1 building       |               |                |
| 19          | KMeragppl;meFüa)aycMeraHTwks¥at                   |                   | 45 Container       |                  | 65 Container  |                |
| 20          | KMeragBagykS                                      |                   |                    |                  |               |                |
| 21          | KMeragBag¼GagTwks¥attamRKYsar                     |                   |                    |                  |               |                |
| 22          |   |                   |                    |                  | 8 well        |                |
| 23          |   | 23 well           |                    | 48 well          | 13 well       |                |
| 24          |   |                   |                    |                  |               |                |
| 25          |   |                   |                    |                  |               |                |
| 26          |   |                   |                    |                  |               | 11 well        |
| 27          |   |                   | 9 well             |                  |               |                |
| 28          |   |                   |                    |                  |               |                |
| 29          |   | 3 Pond            | 3 Pond             |                  | 5 Pond        |                |
| 30          |   |                   |                    |                  |               |                |
| 31          | Literacy class                                    |                   |                    |                  |               |                |
| 32          | School building/furniture                         |                   |                    |                  |               |                |
| 33          | Junior high school construction                   |                   |                    |                  |               |                |
| 34          | Senior high school construction                   |                   |                    |                  |               |                |
| 35          | School building                                   |                   | 1 building         |                  |               |                |
| 36          | Motivating pupil's parents for school enrollment  |                   |                    | 14 training      |               |                |
| 37          | Scholarship provision to poor pupils              |                   |                    |                  |               |                |
| 38          | Vocational training                               |                   |                    | 28 training      |               |                |
| 39          | Bicycle/motorcycle/radio repairing skill training |                   |                    |                  |               |                |
| 40          | Skill training project                            |                   |                    |                  |               |                |
| 41          | Electric equipment repair skill training          |                   |                    |                  |               |                |
| 42          | Emergency relief                                  |                   |                    |                  | 30 family     |                |
| 43          | Emergency relief for the poor                     |                   |                    |                  |               |                |
| 44          | Khmer culture awareness education                 |                   | 2 training         |                  |               | 110 training   |
| 45          | Widows family assistance/support                  |                   |                    |                  |               |                |
| 46          | House for the poor construction/repairing         | 46 building       | 20 building        | 117 building     |               | 1 building     |
| <b>NREM</b> |   |                   |                    |                  |               |                |
| 1           | Environmental awareness and law education         | 2 training        | 2 training         | 14 training      |               | 11 training    |
| 2           | Fishery law education                             |                   |                    | 14 training      | 2 training    |                |
| 3           | Forestry law education                            |                   |                    |                  |               |                |

District Data Book 2009: Development Plans and Projects

| No.                         | Project Name   | Rovieng              | Samraong   | Soengh      | Sla        | Trea        |
|-----------------------------|--|----------------------|------------|-------------|------------|-------------|
|                             |  | 210707               | 210708     | 210709      | 210710     | 210711      |
| 4                           | Environmental poster installation                          |                      | 2 board    |             |            |             |
| 5                           | NREM programme   |                      |            |             | 2 training |             |
| 6                           | Tree plantation project                                    | 2300 Tree            | 6870 Tree  | 14000 Tree  | 1300 Tree  | 1500 Tree   |
| 7                           | Establishment of tree nursery                              |                      |            |             |            |             |
| 8                           | Organizing tree planting day                               |                      |            |             |            |             |
| 9                           | Illegal fishing prevention                                 | 2 training           |            |             |            |             |
| 10                          | Fish habitat/fish species protection/conservation          |                      |            |             |            |             |
| 11                          | Management/conservation of natural resources strengthening |                      |            |             |            |             |
| 12                          | Waste dumping creation/improvement                         |                      |            |             |            |             |
| 13                          | Waste collection service creation/improvement              |                      |            |             |            |             |
| 14                          | Environmental pollution reduction                          |                      |            |             | 2 training |             |
| Administration and Security |  |                      |            |             |            |             |
| 1                           | Civil registration encouragement                           | 2 training           | 2 training |             |            |             |
| 2                           | CC capacity strengthening                                  |                      |            |             |            |             |
| 3                           | Commune study tour   |                      |            |             |            |             |
| 4                           | Facilitation skills training                               |                      |            |             |            |             |
| 5                           | Commune/district workshop/meeting support                  |                      |            |             |            |             |
| 6                           | Human rights and law training                              |                      |            |             |            |             |
| 7                           | Land law dissemination                                     | 2 training           | 2 training | 14 training | 2 training |             |
| 8                           | Drug and related law education                             |                      |            |             |            |             |
| 9                           | Gangs gathering educated for local security                |                      |            |             | 3 training |             |
| 10                          | Local security regulation/order dissemination              | 2 training           | 1 training | 14 training |            |             |
| 11                          | Fire fighting capacity strengthening                       |                      |            |             | 3 training |             |
| 12                          | Traffic accident prevention                                |                      |            |             | 2 training |             |
| 13                          | Law/regulation dissemination                               |                      |            |             |            | 66 training |
| 14                          | Information board provision/creation/built                 |                      |            |             |            |             |
| 15                          | Penal and civil law dissemination                          |                      |            |             |            |             |
| 16                          | Traffic law and public order dissemination                 |                      |            | 14 training |            |             |
| 17                          | Village poster board installation                          |                      | 9 piece    |             |            |             |
| 18                          | Local community establishment/strengthening                | 23 Fishing Community |            |             |            |             |
| Gender                      |  |                      |            |             |            |             |
| 1                           | Gender mainstreaming concept training                      |                      |            |             |            |             |
| 2                           | Women role in development strengthening/dissemination      |                      | 1 training |             |            |             |
| 3                           | Gender mainstreaming among local people                    | 2 training           | 2 training |             | 2 training |             |

District Data Book 2009: Development Plans and Projects

| No. | Project Name                                     | Rovieng<br>210707 | Samraong<br>210708 | Soengh<br>210709 | Sla<br>210710 | Trea<br>210711 |
|-----|--|-------------------|--------------------|------------------|---------------|----------------|
| 4   | Gender and child rights dissemination            |                   |                    |                  |               |                |
| 5   | Women & Children FP strengthening                |                   |                    |                  |               |                |
| 6   | Gender FP strengthening                          |                   |                    |                  |               |                |
| 7   | Woman and children's rights dissemination        |                   |                    |                  |               |                |
| 8   | Women and men roles/rights dissemination         |                   |                    |                  |               | 2 training     |
| 9   | Women & children rights support activities       |                   |                    | 4 training       | 2 training    |                |
| 10  | Tailor skill training                            |                   |                    |                  |               |                |
| 11  | Weaving skill training/weaving craft creation    |                   | 2 training         |                  | 2 training    |                |
| 12  | Law against domestic violence dissemination      | 2 training        | 2 training         | 14 training      | 2 training    | 22 training    |
| 13  | Rescue children & women from violence            |                   |                    |                  |               | 11 training    |
| 14  | Domestic violence education leaflet distribution |                   |                    |                  |               | 3 time         |

Continue...

| No.      | Project Name                                | Req.Project<br>Total |
|----------|---|----------------------|
| Economic |   |                      |
| 1        | Compost fertilizer training                 | 10                   |
| 2        | Chemical and pesticide application training | 2                    |
| 3        | Vegetable growing training                  | 2                    |
| 4        | Mixed farming system training               | 1                    |
| 5        | Rice field demonstration                    | 4                    |
| 6        | Rice cultivation technique training         | 14                   |
| 7        | E.M technique training                      | 5                    |
| 8        | Animal vaccination request                  | 5                    |
| 9        | Village veterinary training                 | 5                    |
| 10       | Animal raising training                     | 4                    |
| 11       | Chicken raising training                    | 3                    |
| 12       | Rice seed request                           | 7                    |
| 13       | Calf for raising request                    | 4                    |
| 14       | Sow for raising request                     | 3                    |
| 15       | Vegetable seeds request                     | 2                    |
| 16       | Chicken request                             | 1                    |
| 17       | Family fish pond construction               | 1                    |
| 18       | Fish raising training                       | 9                    |
| 19       | Fish fingerling request                     | 11                   |
| 20       |   | 3                    |

District Data Book 2009: Development Plans and Projects

| No.    | Project Name                                 | Req.Project |
|--------|--|-------------|
|        |  | Total       |
| 21     |  | 5           |
| 22     |  | 9           |
| 23     |  | 2           |
| 24     |  | 4           |
| 25     |  | 3           |
| 26     |  | 2           |
| 27     |  | 2           |
| 28     |  | 1           |
| 29     |  | 6           |
| 30     |  | 1           |
| 31     |  | 11          |
| 32     |  | 1           |
| 33     |  | 1           |
| 34     | Electricity supply                           | 1           |
| 35     | Weaving handicraft establishments            | 1           |
| Social |  |             |
| 1      | Family planning                              | 8           |
| 2      | HIV/AIDS awareness education                 | 7           |
| 3      | HIV/AIDS infected person assistance          | 5           |
| 4      | Health/hygiene education for local people    | 1           |
| 5      | Nutrition awareness education                | 1           |
| 6      | Transmitted disease education and prevention | 1           |
| 7      | Transmitting disease prevention education    | 2           |
| 8      | Maternal health education                    | 1           |
| 9      | Children immunization provision              | 1           |
| 10     | Children and women vaccination               | 2           |
| 11     | Malaria awareness education                  | 2           |
| 12     | Mosquito larvae removal treatment            | 1           |
| 13     | Dengue fever education programme             | 1           |
| 14     | Nutrition support                            | 8           |
| 15     | Latrine construction                         | 11          |
| 16     | Latrine use education                        | 2           |
| 17     | Sanitation education                         | 8           |
| 18     |  | 2           |
| 19     | KMeragppl;meFüa)aycMeraHTwks¥at              | 8           |

District Data Book 2009: Development Plans and Projects

| No.         | Project Name  | Req.Project |
|-------------|---|-------------|
|             |   | Total       |
| 20          | KMeragBagykS  | 1           |
| 21          | KMeragBag <sup>1</sup> / <sub>4</sub> GagTwks¥attamRKYsar | 1           |
| 22          |   | 4           |
| 23          |   | 7           |
| 24          |   | 1           |
| 25          |   | 1           |
| 26          |   | 1           |
| 27          |   | 2           |
| 28          |   | 1           |
| 29          |   | 7           |
| 30          |   | 1           |
| 31          | Literacy class  | 1           |
| 32          | School building/furniture                                 | 1           |
| 33          | Junior high school construction                           | 1           |
| 34          | Senior high school construction                           | 1           |
| 35          | School building   | 3           |
| 36          | Motivating pupil's parents for school enrollment          | 2           |
| 37          | Scholarship provision to poor pupils                      | 1           |
| 38          | Vocational training                                       | 3           |
| 39          | Bicycle/motorcycle/radio repairing skill training         | 1           |
| 40          | Skill training project                                    | 1           |
| 41          | Electric equipment repair skill training                  | 3           |
| 42          | Emergency relief  | 1           |
| 43          | Emergency relief for the poor                             | 1           |
| 44          | Khmer culture awareness education                         | 4           |
| 45          | Widows family assistance/support                          | 1           |
| 46          | House for the poor construction/repairing                 | 6           |
| <b>NREM</b> |   |             |
| 1           | Environmental awareness and law education                 | 12          |
| 2           | Fishery law education                                     | 6           |
| 3           | Forestry law education                                    | 1           |
| 4           | Environmental poster installation                         | 2           |
| 5           | NREM programme  | 2           |
| 6           | Tree plantation project                                   | 11          |
| 7           | Establishment of tree nursery                             | 1           |

District Data Book 2009: Development Plans and Projects

| No.                                | Project Name   | Req.Project |
|------------------------------------|--|-------------|
|                                    |  | Total       |
| 8                                  | Organizing tree planting day                               | 1           |
| 9                                  | Illegal fishing prevention                                 | 1           |
| 10                                 | Fish habitat/fish species protection/conservation          | 1           |
| 11                                 | Management/conservation of natural resources strengthening | 1           |
| 12                                 | Waste dumping creation/improvement                         | 1           |
| 13                                 | Waste collection service creation/improvement              | 1           |
| 14                                 | Environmental pollution reduction                          | 1           |
| <b>Administration and Security</b> |  |             |
| 1                                  | Civil registration encouragement                           | 4           |
| 2                                  | CC capacity strengthening                                  | 1           |
| 3                                  | Commune study tour   | 2           |
| 4                                  | Facilitation skills training                               | 1           |
| 5                                  | Commune/district workshop/meeting support                  | 1           |
| 6                                  | Human rights and law training                              | 2           |
| 7                                  | Land law dissemination                                     | 10          |
| 8                                  | Drug and related law education                             | 1           |
| 9                                  | Gangs gathering educated for local security                | 2           |
| 10                                 | Local security regulation/order dissemination              | 3           |
| 11                                 | Fire fighting capacity strengthening                       | 3           |
| 12                                 | Traffic accident prevention                                | 3           |
| 13                                 | Law/regulation dissemination                               | 1           |
| 14                                 | Information board provision/creation/built                 | 3           |
| 15                                 | Penal and civil law dissemination                          | 2           |
| 16                                 | Traffic law and public order dissemination                 | 4           |
| 17                                 | Village poster board installation                          | 3           |
| 18                                 | Local community establishment/strengthening                | 1           |
| <b>Gender</b>                      |  |             |
| 1                                  | Gender mainstreaming concept training                      | 4           |
| 2                                  | Women role in development strengthening/dissemination      | 1           |
| 3                                  | Gender mainstreaming among local people                    | 4           |
| 4                                  | Gender and child rights dissemination                      | 1           |
| 5                                  | Women & Children FP strengthening                          | 1           |
| 6                                  | Gender FP strengthening                                    | 2           |
| 7                                  | Woman and children's rights dissemination                  | 2           |
| 8                                  | Women and men roles/rights dissemination                   | 1           |



District Data Book 2009: Development Plans and Projects

| No. | Project Name                                     | Req.Project |
|-----|--|-------------|
|     |  | Total       |
| 9   | Women & children rights support activities       | 4           |
| 10  | Tailor skill training                            | 2           |
| 11  | Weaving skill training/weaving craft creation    | 5           |
| 12  | Law against domestic violence dissemination      | 11          |
| 13  | Rescue children & women from violence            | 2           |
| 14  | Domestic violence education leaflet distribution | 1           |

**Source:** CDPD – District Priority Matrix

## 8.2 Temporary Agreements by Commune, for 2009<sup>2</sup>

At the District Integration Workshop (DIW) the Supporters (donors, agencies, private donors, NGOs, etc.) identify which projects/activities they would like to support or they put forward their own projects to be implemented in a particular commune. Once there is agreement between Commune Councils and Supporters on specific projects a **Temporary Agreement** is signed by the commune and the Supporter to show their mutual commitment to the identified projects/activities.

It is important to keep in mind that such Temporary Agreements do not necessarily result in implementation.

### 8.2.1 Temporary Agreements for 2009 as per DIW 2008 for Commune: Boeng Tranh Khang Cheung

| Commune GIS | Commune                  | Temporary Agreements       |          |              |                    | Supporter                             | Funding Source | Listed in CIP befor DIW  |
|-------------|--------------------------|----------------------------|----------|--------------|--------------------|---------------------------------------|----------------|--------------------------|
|             |                          | Project Name               | Quantity | Unit         | Est.Cost (K.Riels) |                                       |                |                          |
| Economic    |                          |                            |          |              |                    |                                       |                |                          |
| 210701      | Boeng Tranh Khang Cheung |                            | 1        | training     | 400                | World Vision International - Cambodia |                | <input type="checkbox"/> |
| 210701      | Boeng Tranh Khang Cheung |                            | 15       | person       | 100                | World Vision International - Cambodia |                | <input type="checkbox"/> |
| 210701      | Boeng Tranh Khang Cheung |                            | 10       | person       | 300                | World Vision International - Cambodia |                | <input type="checkbox"/> |
| 210701      | Boeng Tranh Khang Cheung |                            | 2        | Team         | 400                | World Vision International - Cambodia |                | <input type="checkbox"/> |
| 210701      | Boeng Tranh Khang Cheung |                            | 2        | Team         | 200                | World Vision International - Cambodia |                | <input type="checkbox"/> |
| 210701      | Boeng Tranh Khang Cheung | Rice seed request          | 0        | Kg           | 0                  | World Vision International - Cambodia |                | ✓                        |
| 210701      | Boeng Tranh Khang Cheung |                            | 1        | training     | 400                | World Vision International - Cambodia |                | <input type="checkbox"/> |
| 210701      | Boeng Tranh Khang Cheung |                            | 1        | place        | 4735               | World Vision International - Cambodia |                | <input type="checkbox"/> |
| 210701      | Boeng Tranh Khang Cheung | Compost fiterlizer cottage | 1        | Compost-heap | 1212               | World Vision International - Cambodia |                | <input type="checkbox"/> |
| 210701      | Boeng Tranh Khang Cheung |                            | 1        | training     | 800                | World Vision International - Cambodia |                | <input type="checkbox"/> |
| 210701      | Boeng Tranh Khang        |                            | 1        | training     | 800                | World Vision International            |                | <input type="checkbox"/> |

<sup>2</sup> Not all the data from the CDPD has been translated to English, this has resulted in some cells in the TA tables being blank.

District Data Book 2009: Development Plans and Projects

| Commune GIS | Commune                  | Temporary Agreements                |          |          |                    | Supporter  | Funding Source | Listed in CIP before DIW |
|-------------|--------------------------|-------------------------------------|----------|----------|--------------------|--|----------------|--------------------------|
|             |                          | Project Name                        | Quantity | Unit     | Est.Cost (K.Riels) |  |                |                          |
|             | Cheung                   |                                     |          |          |                    | - Cambodia                                       |                |                          |
| 210701      | Boeng Tranh Khang Cheung |                                     | 1        | time     | 400                | World Vision International - Cambodia            |                | <input type="checkbox"/> |
| 210701      | Boeng Tranh Khang Cheung |                                     | 1        | training | 0                  | Vocational Training Center                       |                | <input type="checkbox"/> |
| 210701      | Boeng Tranh Khang Cheung |                                     | 1        | training | 0                  | Vocational Training Center                       |                | <input type="checkbox"/> |
| 210701      | Boeng Tranh Khang Cheung |                                     | 1        | training | 300                | World Vision International - Cambodia            |                | <input type="checkbox"/> |
| 210701      | Boeng Tranh Khang Cheung |                                     | 5        | demo     | 0                  | Department of Agriculture Forestry and Fisheries | PIF            | <input type="checkbox"/> |
| 210701      | Boeng Tranh Khang Cheung |                                     | 1        | training | 200                | World Vision International - Cambodia            |                | <input type="checkbox"/> |
| 210701      | Boeng Tranh Khang Cheung |                                     | 1        | training | 0                  | Vocational Training Center                       |                | <input type="checkbox"/> |
| 210701      | Boeng Tranh Khang Cheung | Rice cultivation technique training | 2        | training | 300                | World Vision International - Cambodia            |                | ✓                        |
| 210701      | Boeng Tranh Khang Cheung | Animal raising training             | 4        | training | 600                | World Vision International - Cambodia            |                | ✓                        |
| 210701      | Boeng Tranh Khang Cheung | Vegetable growing training          | 2        | training | 300                | World Vision International - Cambodia            |                | ✓                        |
| 210701      | Boeng Tranh Khang Cheung |                                     | 1        | training | 200                | World Vision International - Cambodia            |                | <input type="checkbox"/> |
| 210701      | Boeng Tranh Khang Cheung |                                     | 1        | training | 0                  | Vocational Training Center                       |                | <input type="checkbox"/> |
| 210701      | Boeng Tranh Khang Cheung | Vegetable growing training          | 1        | training | 0                  | Department of Agriculture Forestry and Fisheries | PIF            | ✓                        |
| 210701      | Boeng Tranh Khang Cheung | Rice cultivation technique training | 1        | training | 0                  | Department of Agriculture Forestry and Fisheries | PIF            | ✓                        |
| Social      |                          |                                     |          |          |                    |  |                |                          |
| 210701      | Boeng Tranh Khang Cheung |                                     | 1        | Time     | 300                | World Vision International - Cambodia            |                | <input type="checkbox"/> |
| 210701      | Boeng Tranh Khang Cheung |                                     | 1        | Time     | 400                | World Vision International - Cambodia            |                | <input type="checkbox"/> |

District Data Book 2009: Development Plans and Projects

| Commune GIS | Commune                  | Temporary Agreements    |          |          |                    | Supporter                                   | Funding Source | Listed in CIP before DIW |
|-------------|--------------------------|-------------------------|----------|----------|--------------------|---|----------------|--------------------------|
|             |                          | Project Name            | Quantity | Unit     | Est.Cost (K.Riels) |   |                |                          |
| 210701      | Boeng Tranh Khang Cheung |                         | 12       | time     | 400                | World Vision International - Cambodia       |                | <input type="checkbox"/> |
| 210701      | Boeng Tranh Khang Cheung | Sanitation education    | 10       | training | 0                  | Department of Health                        | PIF            | ✓                        |
| 210701      | Boeng Tranh Khang Cheung |                         | 10       | demo     | 0                  | Department of Health                        | PIF            | <input type="checkbox"/> |
| 210701      | Boeng Tranh Khang Cheung | Family planning program | 12       | time     | 0                  | Reproductive Health Association of Cambodia |                | <input type="checkbox"/> |
| 210701      | Boeng Tranh Khang Cheung |                         | 6        | time     | 0                  | Victim Contribution Assistance Organization |                | <input type="checkbox"/> |
| 210701      | Boeng Tranh Khang Cheung |                         | 4        | Time     | 200                | World Vision International - Cambodia       |                | <input type="checkbox"/> |
| 210701      | Boeng Tranh Khang Cheung |                         | 3        | Time     | 100                | World Vision International - Cambodia       |                | <input type="checkbox"/> |
| 210701      | Boeng Tranh Khang Cheung |                         | 12       | time     | 0                  | Reproductive Health Association of Cambodia |                | <input type="checkbox"/> |
| 210701      | Boeng Tranh Khang Cheung |                         | 1        | training | 0                  | Vocational Training Center                  |                | <input type="checkbox"/> |
| 210701      | Boeng Tranh Khang Cheung |                         | 12       | time     | 0                  | SPEAN                                       |                | <input type="checkbox"/> |
| 210701      | Boeng Tranh Khang Cheung |                         | 1        | time     | 0                  | SPEAN                                       |                | <input type="checkbox"/> |
| 210701      | Boeng Tranh Khang Cheung |                         | 12       | time     | 0                  | SPEAN                                       |                | <input type="checkbox"/> |
| 210701      | Boeng Tranh Khang Cheung |                         | 12       | time     | 0                  | SPEAN                                       |                | <input type="checkbox"/> |
| 210701      | Boeng Tranh Khang Cheung |                         | 12       | time     | 0                  | SPEAN                                       |                | <input type="checkbox"/> |
| 210701      | Boeng Tranh Khang Cheung |                         | 1        | time     | 0                  | SPEAN                                       |                | <input type="checkbox"/> |
| 210701      | Boeng Tranh Khang Cheung |                         | 4        | time     | 0                  | SPEAN                                       |                | <input type="checkbox"/> |
| 210701      | Boeng Tranh Khang Cheung |                         | 1        | training | 0                  | Vocational Training Center                  |                | <input type="checkbox"/> |

District Data Book 2009: Development Plans and Projects

| Commune GIS                        | Commune                  | Temporary Agreements                      |          |          |                    | Supporter                             | Funding Source | Listed in CIP before DIW |
|------------------------------------|--------------------------|---|----------|----------|--------------------|---------------------------------------|----------------|--------------------------|
|                                    |                          | Project Name                              | Quantity | Unit     | Est.Cost (K.Riels) |                                       |                |                          |
| 210701                             | Boeng Tranh Khang Cheung |   | 3        | Time     | 350                | World Vision International - Cambodia |                | <input type="checkbox"/> |
| 210701                             | Boeng Tranh Khang Cheung |   | 1        | training | 0                  | Vocational Training Center            |                | <input type="checkbox"/> |
| 210701                             | Boeng Tranh Khang Cheung |   | 12       | Time     | 150                | World Vision International - Cambodia |                | <input type="checkbox"/> |
| 210701                             | Boeng Tranh Khang Cheung |   | 1        | Time     | 600                | World Vision International - Cambodia |                | <input type="checkbox"/> |
| 210701                             | Boeng Tranh Khang Cheung |   | 6        | Time     | 450                | World Vision International - Cambodia |                | <input type="checkbox"/> |
| 210701                             | Boeng Tranh Khang Cheung |   | 3        | time     | 150                | World Vision International - Cambodia |                | <input type="checkbox"/> |
| 210701                             | Boeng Tranh Khang Cheung |   | 1        | time     | 0                  | SPEAN                                 |                | <input type="checkbox"/> |
| 210701                             | Boeng Tranh Khang Cheung |   | 1        | training | 0                  | Vocational Training Center            |                | <input type="checkbox"/> |
| 210701                             | Boeng Tranh Khang Cheung |   | 5        | Time     | 450                | World Vision International - Cambodia |                | <input type="checkbox"/> |
| 210701                             | Boeng Tranh Khang Cheung |   | 0        | place    | 0                  | World Vision International - Cambodia |                | ✓                        |
| 210701                             | Boeng Tranh Khang Cheung |   | 1        | training | 3600               | World Vision International - Cambodia |                | <input type="checkbox"/> |
| 210701                             | Boeng Tranh Khang Cheung |   | 1        | training | 0                  | Vocational Training Center            |                | <input type="checkbox"/> |
| <b>NREM</b>                        |                          |   |          |          |                    |                                       |                |                          |
| 210701                             | Boeng Tranh Khang Cheung | Environmental awareness and law education | 1        | Time     | 150                | World Vision International - Cambodia |                | ✓                        |
| <b>Administration and Security</b> |                          |   |          |          |                    |                                       |                |                          |
| 210701                             | Boeng Tranh Khang Cheung |   | 1        | Time     | 300                | World Vision International - Cambodia |                | <input type="checkbox"/> |
| 210701                             | Boeng Tranh Khang Cheung |   | 6        | Time     | 400                | World Vision International - Cambodia |                | <input type="checkbox"/> |
| <b>Gender</b>                      |                          |   |          |          |                    |                                       |                |                          |
| 210701                             | Boeng Tranh Khang        |   | 12       | time     | 0                  | Victim Contribution                   |                | <input type="checkbox"/> |

| Commune GIS | Commune                  | Temporary Agreements                              |          |        |                    | Supporter                                   | Funding Source | Listed in CIP before DIW |
|-------------|--------------------------|---|----------|--------|--------------------|---|----------------|--------------------------|
|             |                          | Project Name                                      | Quantity | Unit   | Est.Cost (K.Riels) |   |                |                          |
|             | Cheung                   |   |          |        |                    | Assistance Organization                     |                |                          |
| 210701      | Boeng Tranh Khang Cheung | Training and vocacy programme for children' right | 12       | time   | 0                  | Victim Contribution Assistance Organization |                | <input type="checkbox"/> |
| 210701      | Boeng Tranh Khang Cheung |   | 40       | person | 0                  | Department of Women                         | PIF            | <input type="checkbox"/> |
| 210701      | Boeng Tranh Khang Cheung | Gender FP strengthening                           | 2        | person | 0                  | Department of Women                         | PIF            | <input type="checkbox"/> |

### 8.2.2 Temporary Agreements for 2009 as per DIW 2008 for Commune: Boeng Tranh Khang Tboung

| Commune GIS | Commune                  | Temporary Agreements                |          |              |                    | Supporter  | Funding Source | Listed in CIP befor DIW |
|-------------|--------------------------|-------------------------------------|----------|--------------|--------------------|--|----------------|-------------------------|
|             |                          | Project Name                        | Quantity | Unit         | Est.Cost (K.Riels) |  |                |                         |
| Economic    |                          |                                     |          |              |                    |  |                |                         |
| 210702      | Boeng Tranh Khang Tboung | Animal raising training             | 10       | training     | 500                | SEDOC  |                | ✓                       |
| 210702      | Boeng Tranh Khang Tboung |                                     | 1        | training     | 0                  | VocationalTraining Center                        |                | ☐                       |
| 210702      | Boeng Tranh Khang Tboung | Compost fertilizer training         | 10       | training     | 250                | SEDOC  |                | ✓                       |
| 210702      | Boeng Tranh Khang Tboung | Rice cultivation technique training | 10       | training     | 250                | SEDOC  |                | ✓                       |
| 210702      | Boeng Tranh Khang Tboung |                                     | 1        | training     | 0                  | VocationalTraining Center                        |                | ☐                       |
| 210702      | Boeng Tranh Khang Tboung |                                     | 1        | training     | 0                  | VocationalTraining Center                        |                | ☐                       |
| 210702      | Boeng Tranh Khang Tboung |                                     | 1        | training     | 0                  | VocationalTraining Center                        |                | ☐                       |
| 210702      | Boeng Tranh Khang Tboung |                                     | 1        | training     | 0                  | VocationalTraining Center                        |                | ☐                       |
| 210702      | Boeng Tranh Khang Tboung |                                     | 1        | training     | 0                  | VocationalTraining Center                        |                | ☐                       |
| 210702      | Boeng Tranh Khang Tboung |                                     | 5        | Compost-heap | 0                  | Department of Agriculture Forestry and Fisheries | PIF            | ☐                       |

District Data Book 2009: Development Plans and Projects

| Commune GIS | Commune                  | Temporary Agreements                |          |          |                    | Supporter  | Funding Source | Listed in CIP before DIW |
|-------------|--------------------------|-------------------------------------|----------|----------|--------------------|--|----------------|--------------------------|
|             |                          | Project Name                        | Quantity | Unit     | Est.Cost (K.Riels) |  |                |                          |
| 210702      | Boeng Tranh Khang Tboung | Village veterinary training         | 10       | person   | 0                  | Department of Agriculture Forestry and Fisheries | PIF            | ✓                        |
| 210702      | Boeng Tranh Khang Tboung | Rice cultivation technique training | 1        | training | 0                  | Department of Agriculture Forestry and Fisheries | PIF            | ✓                        |
| 210702      | Boeng Tranh Khang Tboung | Compost fertilizer training         | 1        | training | 0                  | Department of Agriculture Forestry and Fisheries | PIF            | ✓                        |
| Social      |                          |                                     |          |          |                    |  |                |                          |
| 210702      | Boeng Tranh Khang Tboung |                                     | 12       | time     | 0                  | Reproductive Health Association of Cambodia      |                | <input type="checkbox"/> |
| 210702      | Boeng Tranh Khang Tboung |                                     | 1        | time     | 0                  | SPEAN  |                | <input type="checkbox"/> |
| 210702      | Boeng Tranh Khang Tboung | Family planning program             | 12       | time     | 0                  | Reproductive Health Association of Cambodia      |                | <input type="checkbox"/> |
| 210702      | Boeng Tranh Khang Tboung |                                     | 1        | training | 0                  | Department of Education Youth and Sports         | PIF            | <input type="checkbox"/> |
| 210702      | Boeng Tranh Khang Tboung |                                     | 1        | training | 0                  | Vocational Training Center                       |                | <input type="checkbox"/> |
| 210702      | Boeng Tranh Khang Tboung |                                     | 6        | time     | 0                  | Victim Contribution Assistance Organization      |                | <input type="checkbox"/> |
| 210702      | Boeng Tranh Khang Tboung |                                     | 4        | time     | 0                  | SPEAN  |                | <input type="checkbox"/> |
| 210702      | Boeng Tranh Khang Tboung |                                     | 1        | training | 0                  | Vocational Training Center                       |                | <input type="checkbox"/> |
| 210702      | Boeng Tranh Khang Tboung |                                     | 1        | training | 0                  | Vocational Training Center                       |                | <input type="checkbox"/> |
| 210702      | Boeng Tranh Khang Tboung |                                     | 12       | time     | 0                  | SPEAN  |                | <input type="checkbox"/> |
| 210702      | Boeng Tranh Khang Tboung |                                     | 1        | time     | 0                  | SPEAN  |                | <input type="checkbox"/> |
| 210702      | Boeng Tranh Khang Tboung |                                     | 12       | time     | 0                  | SPEAN  |                | <input type="checkbox"/> |
| 210702      | Boeng Tranh Khang Tboung |                                     | 12       | time     | 0                  | SPEAN  |                | <input type="checkbox"/> |
| 210702      | Boeng Tranh Khang Tboung |                                     | 1        | training | 0                  | Vocational Training Center                       |                | <input type="checkbox"/> |

District Data Book 2009: Development Plans and Projects

| Commune GIS                 | Commune                  | Temporary Agreements                              |          |          |                    | Supporter  | Funding Source | Listed in CIP before DIW |
|-----------------------------|--------------------------|---|----------|----------|--------------------|--|----------------|--------------------------|
|                             |                          | Project Name                                      | Quantity | Unit     | Est.Cost (K.Riels) |  |                |                          |
|                             | Tboung                   |   |          |          |                    |  |                |                          |
| 210702                      | Boeng Tranh Khang Tboung |   | 12       | time     | 0                  | SPEAN  |                | <input type="checkbox"/> |
| 210702                      | Boeng Tranh Khang Tboung |   | 1        | training | 0                  | Vocational Training Center                                   |                | <input type="checkbox"/> |
| 210702                      | Boeng Tranh Khang Tboung |   | 1        | time     | 0                  | SPEAN  |                | <input type="checkbox"/> |
| Administration and Security |                          |   |          |          |                    |  |                |                          |
| 210702                      | Boeng Tranh Khang Tboung |   | 10       | training | 375                | SEDOC  |                | <input type="checkbox"/> |
| 210702                      | Boeng Tranh Khang Tboung |   | 10       | training | 720                | SEDOC  |                | <input type="checkbox"/> |
| 210702                      | Boeng Tranh Khang Tboung | Land law dissemination                            | 1        | training | 180                | Department of Land Management, Urban Planning & Construction | PIF            | ✓                        |
| Gender                      |                          |   |          |          |                    |  |                |                          |
| 210702                      | Boeng Tranh Khang Tboung |   | 40       | person   | 0                  | Department of Women  | PIF            | <input type="checkbox"/> |
| 210702                      | Boeng Tranh Khang Tboung |   | 12       | time     | 0                  | Victim Contribution Assistance Organization                  |                | <input type="checkbox"/> |
| 210702                      | Boeng Tranh Khang Tboung |   | 12       | time     | 0                  | Victim Contribution Assistance Organization                  |                | <input type="checkbox"/> |
| 210702                      | Boeng Tranh Khang Tboung | Training and vocacy programme for children' right | 6        | time     | 0                  | Victim Contribution Assistance Organization                  |                | <input type="checkbox"/> |
| 210702                      | Boeng Tranh Khang Tboung |   | 10       | training | 420                | SEDOC  |                | <input type="checkbox"/> |
| 210702                      | Boeng Tranh Khang Tboung |   | 10       | training | 150                | SEDOC  |                | <input type="checkbox"/> |
| 210702                      | Boeng Tranh Khang Tboung | Gender FP strengthening                           | 2        | person   | 0                  | Department of Women  | PIF            | <input type="checkbox"/> |
| 210702                      | Boeng Tranh Khang Tboung |   | 6        | training | 500                | SEDOC  |                | <input type="checkbox"/> |



**8.2.3 Temporary Agreements for 2009 as per DIW 2008 for Commune: Cheung Kuon**

| Commune GIS                 | Commune     | Temporary Agreements                              |          |          |                    | Supporter                                   | Funding Source | Listed in CIP before DIW |
|-----------------------------|-------------|---|----------|----------|--------------------|---|----------------|--------------------------|
|                             |             | Project Name                                      | Quantity | Unit     | Est.Cost (K.Riels) |   |                |                          |
| Economic                    |             |   |          |          |                    |   |                |                          |
| 210703                      | Cheung Kuon | Rice cultivation technique training               | 2        | training | 260                | SEDOC                                       |                | ✓                        |
| 210703                      | Cheung Kuon | Chicken raising training                          | 6        | training | 780                | SEDOC                                       |                | ✓                        |
| 210703                      | Cheung Kuon | Compost fertilizer training                       | 2        | training | 260                | SEDOC                                       |                | ✓                        |
| Social                      |             |   |          |          |                    |   |                |                          |
| 210703                      | Cheung Kuon |   | 12       | time     | 0                  | SPEAN                                       |                | <input type="checkbox"/> |
| 210703                      | Cheung Kuon |   | 12       | time     | 0                  | Reproductive Health Association of Cambodia |                | <input type="checkbox"/> |
| 210703                      | Cheung Kuon | Family planning program                           | 12       | time     | 0                  | Reproductive Health Association of Cambodia |                | <input type="checkbox"/> |
| 210703                      | Cheung Kuon |   | 6        | time     | 0                  | Victim Contribution Assistance Organization |                | <input type="checkbox"/> |
| 210703                      | Cheung Kuon |   | 1        | time     | 0                  | SPEAN                                       |                | <input type="checkbox"/> |
| 210703                      | Cheung Kuon |   | 1        | time     | 0                  | SPEAN                                       |                | <input type="checkbox"/> |
| 210703                      | Cheung Kuon |   | 12       | time     | 0                  | SPEAN                                       |                | <input type="checkbox"/> |
| 210703                      | Cheung Kuon |   | 4        | time     | 0                  | SPEAN                                       |                | <input type="checkbox"/> |
| 210703                      | Cheung Kuon |   | 1        | time     | 0                  | SPEAN                                       |                | <input type="checkbox"/> |
| 210703                      | Cheung Kuon |   | 12       | time     | 0                  | SPEAN                                       |                | <input type="checkbox"/> |
| 210703                      | Cheung Kuon |   | 12       | time     | 0                  | SPEAN                                       |                | <input type="checkbox"/> |
| 210703                      | Cheung Kuon |   | 12       | time     | 0                  | SPEAN                                       |                | <input type="checkbox"/> |
| Administration and Security |             |   |          |          |                    |   |                |                          |
| 210703                      | Cheung Kuon |   | 6        | training | 1300               | SEDOC                                       |                | <input type="checkbox"/> |
| 210703                      | Cheung Kuon |   | 3        | training | 375                | SEDOC                                       |                | <input type="checkbox"/> |
| Gender                      |             |   |          |          |                    |   |                |                          |
| 210703                      | Cheung Kuon | Training and vocacy programme for children' right | 6        | time     | 0                  | Victim Contribution Assistance Organization |                | <input type="checkbox"/> |
| 210703                      | Cheung Kuon |   | 12       | time     | 0                  | Victim Contribution Assistance Organization |                | <input type="checkbox"/> |
| 210703                      | Cheung Kuon |   | 2        | time     | 0                  | Victim Contribution Assistance Organization |                | <input type="checkbox"/> |
| 210703                      | Cheung Kuon |   | 40       | person   | 0                  | Department of Women                         | PIF            | <input type="checkbox"/> |
| 210703                      | Cheung Kuon | Gender FP strengthening                           | 2        | person   | 0                  | Department of Women                         | PIF            | <input type="checkbox"/> |

### 8.2.4 Temporary Agreements for 2009 as per DIW 2008 for Commune: Chumreah Pen

| Commune GIS | Commune      | Temporary Agreements                |          |             |                    | Supporter                 | Funding Source | Listed in CIP before DIW            |
|-------------|--------------|-------------------------------------|----------|-------------|--------------------|---------------------------|----------------|-------------------------------------|
|             |              | Project Name                        | Quantity | Unit        | Est.Cost (K.Riels) |                           |                |                                     |
| Economic    |              |                                     |          |             |                    |                           |                |                                     |
| 210704      | Chumreah Pen |                                     | 2        | time        | 0                  |                           |                | <input type="checkbox"/>            |
| 210704      | Chumreah Pen |                                     | 1        | place       | 0                  | SPEAN                     |                | <input type="checkbox"/>            |
| 210704      | Chumreah Pen | Rice cultivation technique training | 2        | training    | 284                | SEDOC                     |                | <input checked="" type="checkbox"/> |
| 210704      | Chumreah Pen | Fish raising training               | 1        | training    | 142                | SEDOC                     |                | <input checked="" type="checkbox"/> |
| 210704      | Chumreah Pen | Compost fertilizer training         | 2        | training    | 284                | SEDOC                     |                | <input checked="" type="checkbox"/> |
| 210704      | Chumreah Pen |                                     | 1        | training    | 0                  | VocationalTraining Center |                | <input type="checkbox"/>            |
| 210704      | Chumreah Pen |                                     | 1        | training    | 118                | SEDOC                     |                | <input type="checkbox"/>            |
| 210704      | Chumreah Pen |                                     | 1        | training    | 0                  | VocationalTraining Center |                | <input type="checkbox"/>            |
| 210704      | Chumreah Pen |                                     | 4        | time        | 0                  |                           |                | <input type="checkbox"/>            |
| 210704      | Chumreah Pen |                                     | 2        | time        | 0                  |                           |                | <input type="checkbox"/>            |
| 210704      | Chumreah Pen |                                     | 2        | time        | 0                  |                           |                | <input type="checkbox"/>            |
| 210704      | Chumreah Pen |                                     | 2        | time        | 0                  |                           |                | <input type="checkbox"/>            |
| 210704      | Chumreah Pen |                                     | 40       | Head        | 0                  |                           |                | <input type="checkbox"/>            |
| 210704      | Chumreah Pen |                                     | 1        | training    | 0                  | VocationalTraining Center |                | <input type="checkbox"/>            |
| 210704      | Chumreah Pen |                                     | 1        | training    | 0                  | VocationalTraining Center |                | <input type="checkbox"/>            |
| 210704      | Chumreah Pen |                                     | 1        | training    | 0                  | VocationalTraining Center |                | <input type="checkbox"/>            |
| Social      |              |                                     |          |             |                    |                           |                |                                     |
| 210704      | Chumreah Pen |                                     | 1        | time        | 0                  | SPEAN                     |                | <input type="checkbox"/>            |
| 210704      | Chumreah Pen |                                     | 1        | training    | 0                  | VocationalTraining Center |                | <input type="checkbox"/>            |
| 210704      | Chumreah Pen |                                     | 1        | training    | 0                  | VocationalTraining Center |                | <input type="checkbox"/>            |
| 210704      | Chumreah Pen |                                     | 1        | training    | 0                  | VocationalTraining Center |                | <input type="checkbox"/>            |
| 210704      | Chumreah Pen |                                     | 1        | training    | 0                  | VocationalTraining Center |                | <input type="checkbox"/>            |
| 210704      | Chumreah Pen |                                     | 1        | training    | 0                  | VocationalTraining Center |                | <input type="checkbox"/>            |
| 210704      | Chumreah Pen |                                     | 3        | Course/year | 438                | SEDOC                     |                | <input type="checkbox"/>            |
| 210704      | Chumreah Pen |                                     | 1        | training    | 0                  | VocationalTraining Center |                | <input type="checkbox"/>            |
| 210704      | Chumreah Pen |                                     | 1        | building    | 0                  | SPEAN                     |                | <input type="checkbox"/>            |
| 210704      | Chumreah Pen |                                     | 1        | training    | 0                  | VocationalTraining Center |                | <input type="checkbox"/>            |
| 210704      | Chumreah Pen |                                     | 4        | time        | 0                  | SPEAN                     |                | <input type="checkbox"/>            |
| 210704      | Chumreah Pen |                                     | 12       | time        | 0                  | SPEAN                     |                | <input type="checkbox"/>            |
| 210704      | Chumreah Pen |                                     | 12       | time        | 0                  | SPEAN                     |                | <input type="checkbox"/>            |
| 210704      | Chumreah Pen |                                     | 12       | time        | 0                  | SPEAN                     |                | <input type="checkbox"/>            |

District Data Book 2009: Development Plans and Projects

| Commune GIS                 | Commune      | Temporary Agreements                              |          |          |                    | Supporter  | Funding Source | Listed in CIP before DIW |
|-----------------------------|--------------|---|----------|----------|--------------------|--|----------------|--------------------------|
|                             |              | Project Name                                      | Quantity | Unit     | Est.Cost (K.Riels) |  |                |                          |
| 210704                      | Chumreah Pen |   | 1        | time     | 0                  | SPEAN  |                | <input type="checkbox"/> |
| 210704                      | Chumreah Pen |   | 12       | time     | 0                  | SPEAN  |                | <input type="checkbox"/> |
| 210704                      | Chumreah Pen |   | 1        | time     | 0                  | SPEAN  |                | <input type="checkbox"/> |
| 210704                      | Chumreah Pen |   | 12       | time     | 0                  | Victim Contribution Assistance Organization                  |                | <input type="checkbox"/> |
| 210704                      | Chumreah Pen |   | 12       | time     | 0                  | Reproductive Health Association of Cambodia                  |                | <input type="checkbox"/> |
| 210704                      | Chumreah Pen | Family planning program                           | 12       | time     | 0                  | Reproductive Health Association of Cambodia                  |                | <input type="checkbox"/> |
| 210704                      | Chumreah Pen | Khmer culture awareness education                 | 4        | training | 168                | Department of Culture and Fine Arts                          | PIF            | ✓                        |
| 210704                      | Chumreah Pen | Wells construction                                | 2        | place    | 0                  | SPEAN  |                | <input type="checkbox"/> |
| Administration and Security |              |   |          |          |                    |  |                |                          |
| 210704                      | Chumreah Pen | Land law dissemination                            | 1        | training | 180                | Department of Land Management, Urban Planning & Construction | PIF            | ✓                        |
| 210704                      | Chumreah Pen |   | 3        | training | 452                | SEDOC  |                | <input type="checkbox"/> |
| 210704                      | Chumreah Pen |   | 4        | time     | 0                  |  |                | <input type="checkbox"/> |
| 210704                      | Chumreah Pen |   | 6        | training | 444                | SEDOC  |                | <input type="checkbox"/> |
| Gender                      |              |   |          |          |                    |  |                |                          |
| 210704                      | Chumreah Pen | Gender FP strengthening                           | 2        | person   | 0                  | Department of Women  | PIF            | <input type="checkbox"/> |
| 210704                      | Chumreah Pen |   | 2        | time     | 0                  |  |                | <input type="checkbox"/> |
| 210704                      | Chumreah Pen |   | 12       | time     | 0                  | Victim Contribution Assistance Organization                  |                | <input type="checkbox"/> |
| 210704                      | Chumreah Pen |   | 5        | time     | 0                  | Victim Contribution Assistance Organization                  |                | <input type="checkbox"/> |
| 210704                      | Chumreah Pen | Training and vocacy programme for children' right | 5        | time     | 0                  | Victim Contribution Assistance Organization                  |                | <input type="checkbox"/> |
| 210704                      | Chumreah Pen |   | 4        | time     | 0                  |  |                | <input type="checkbox"/> |
| 210704                      | Chumreah Pen |   | 2        | time     | 0                  |  |                | <input type="checkbox"/> |
| 210704                      | Chumreah Pen |   | 8        | person   | 0                  |  |                | <input type="checkbox"/> |
| 210704                      | Chumreah Pen |   | 2        | time     | 0                  |  |                | <input type="checkbox"/> |
| 210704                      | Chumreah Pen |   | 40       | person   | 0                  | Department of Women  | PIF            | <input type="checkbox"/> |

**8.2.5 Temporary Agreements for 2009 as per DIW 2008 for Commune: Khvav**

| Commune GIS | Commune | Temporary Agreements                |          |          |                    | Supporter  | Funding Source | Listed in CIP befor DIW  |
|-------------|---------|-------------------------------------|----------|----------|--------------------|--|----------------|--------------------------|
|             |         | Project Name                        | Quantity | Unit     | Est.Cost (K.Riels) |  |                |                          |
| Economic    |         |                                     |          |          |                    |  |                |                          |
| 210705      | Khvav   |                                     | 4        | Team     | 500                | World Vision International - Cambodia            |                | <input type="checkbox"/> |
| 210705      | Khvav   |                                     | 1        | training | 0                  | VocationalTraining Center                        |                | <input type="checkbox"/> |
| 210705      | Khvav   |                                     | 1        | training | 0                  | VocationalTraining Center                        |                | <input type="checkbox"/> |
| 210705      | Khvav   |                                     | 1        | training | 0                  | VocationalTraining Center                        |                | <input type="checkbox"/> |
| 210705      | Khvav   |                                     | 1        | training | 0                  | VocationalTraining Center                        |                | <input type="checkbox"/> |
| 210705      | Khvav   |                                     | 1        | training | 0                  | VocationalTraining Center                        |                | <input type="checkbox"/> |
| 210705      | Khvav   |                                     | 1        | training | 0                  | VocationalTraining Center                        |                | <input type="checkbox"/> |
| 210705      | Khvav   |                                     | 2        | training | 268                | SEDOC  |                | <input type="checkbox"/> |
| 210705      | Khvav   |                                     | 1        | training | 150                | World Vision International - Cambodia            |                | <input type="checkbox"/> |
| 210705      | Khvav   |                                     | 1        | training | 0                  | VocationalTraining Center                        |                | <input type="checkbox"/> |
| 210705      | Khvav   |                                     | 1        | time     | 300                | World Vision International - Cambodia            |                | <input type="checkbox"/> |
| 210705      | Khvav   |                                     | 1        | training | 300                | World Vision International - Cambodia            |                | <input type="checkbox"/> |
| 210705      | Khvav   |                                     | 1        | training | 400                | World Vision International - Cambodia            |                | <input type="checkbox"/> |
| 210705      | Khvav   |                                     | 4        | Team     | 200                | World Vision International - Cambodia            |                | <input type="checkbox"/> |
| 210705      | Khvav   |                                     | 10       | person   | 300                | World Vision International - Cambodia            |                | <input type="checkbox"/> |
| 210705      | Khvav   |                                     | 4        | Team     | 200                | World Vision International - Cambodia            |                | <input type="checkbox"/> |
| 210705      | Khvav   | Village veterinary training         | 3        | person   | 0                  | Department of Agriculture Forestry and Fisheries | PIF            | ✓                        |
| 210705      | Khvav   |                                     | 3        | training | 191                | World Vision International - Cambodia            |                | <input type="checkbox"/> |
| 210705      | Khvav   | Animal raising training             | 4        | training | 600                | SEDOC  |                | ✓                        |
| 210705      | Khvav   | Rice cultivation technique training | 2        | training | 254                | SEDOC  |                | ✓                        |
| 210705      | Khvav   | Compost fertilizer training         | 2        | training | 254                | SEDOC  |                | ✓                        |

District Data Book 2009: Development Plans and Projects

| Commune GIS | Commune | Temporary Agreements    |          |           |                    | Supporter                                   | Funding Source | Listed in CIP before DIW |
|-------------|---------|-------------------------|----------|-----------|--------------------|---|----------------|--------------------------|
|             |         | Project Name            | Quantity | Unit      | Est.Cost (K.Riels) |   |                |                          |
| Social      |         |                         |          |           |                    |   |                |                          |
| 210705      | Khvav   |                         | 1        | Time      | 400                | World Vision International - Cambodia       |                | <input type="checkbox"/> |
| 210705      | Khvav   |                         | 300      | person    | 3000               |   |                | <input type="checkbox"/> |
| 210705      | Khvav   |                         | 90       | tank      | 32400              | World Vision International - Cambodia       |                | <input type="checkbox"/> |
| 210705      | Khvav   |                         | 3        | Time      | 100                | World Vision International - Cambodia       |                | <input type="checkbox"/> |
| 210705      | Khvav   |                         | 1        | time      | 960                |   |                | <input type="checkbox"/> |
| 210705      | Khvav   |                         | 4        | Time      | 350                | World Vision International - Cambodia       |                | <input type="checkbox"/> |
| 210705      | Khvav   |                         | 12       | Time      | 200                | World Vision International - Cambodia       |                | <input type="checkbox"/> |
| 210705      | Khvav   |                         | 1        | time      | 500                |   |                | <input type="checkbox"/> |
| 210705      | Khvav   |                         | 50       | person    | 3300               |   |                | <input type="checkbox"/> |
| 210705      | Khvav   |                         | 3        | time      | 150                | World Vision International - Cambodia       |                | <input type="checkbox"/> |
| 210705      | Khvav   |                         | 5        | Time      | 450                | World Vision International - Cambodia       |                | <input type="checkbox"/> |
| 210705      | Khvav   |                         | 1        | Time      | 300                | World Vision International - Cambodia       |                | <input type="checkbox"/> |
| 210705      | Khvav   |                         | 1        | Time      | 600                | World Vision International - Cambodia       |                | <input type="checkbox"/> |
| 210705      | Khvav   | Pump wells construction | 16       | well      | 19424              | World Vision International - Cambodia       |                | <input type="checkbox"/> |
| 210705      | Khvav   |                         | 6        | Time      | 111                | World Vision International - Cambodia       |                | <input type="checkbox"/> |
| 210705      | Khvav   |                         | 90       | Container | 5170               | World Vision International - Cambodia       |                | <input type="checkbox"/> |
| 210705      | Khvav   |                         | 6        | time      | 0                  | Victim Contribution Assistance Organization |                | <input type="checkbox"/> |
| 210705      | Khvav   |                         | 12       | time      | 0                  | Reproductive Health Association of Cambodia |                | <input type="checkbox"/> |
| 210705      | Khvav   | Family planning program | 12       | time      | 0                  | Reproductive Health                         |                | <input type="checkbox"/> |

District Data Book 2009: Development Plans and Projects

| Commune GIS                 | Commune | Temporary Agreements |          |          |                    | Supporter                                | Funding Source | Listed in CIP befor DIW  |
|-----------------------------|---------|----------------------|----------|----------|--------------------|--|----------------|--------------------------|
|                             |         | Project Name         | Quantity | Unit     | Est.Cost (K.Riels) |  |                |                          |
|                             |         |                      |          |          |                    | Association of Cambodia                  |                |                          |
| 210705                      | Khvav   |                      | 50       | person   | 2000               |  |                | <input type="checkbox"/> |
| 210705                      | Khvav   |                      | 1        | well     | 0                  | Department of Rural Development          | PIF            | ✓                        |
| 210705                      | Khvav   | Latrine construction | 1        | toilet   | 0                  | Department of Education Youth and Sports | PIF            | ✓                        |
| 210705                      | Khvav   |                      | 60       | person   | 480                |  |                | <input type="checkbox"/> |
| 210705                      | Khvav   |                      | 12       | time     | 0                  | SPEAN                                    |                | <input type="checkbox"/> |
| 210705                      | Khvav   |                      | 3        | training | 352                | SEDOC                                    |                | <input type="checkbox"/> |
| 210705                      | Khvav   |                      | 1        | time     | 0                  | SPEAN                                    |                | <input type="checkbox"/> |
| 210705                      | Khvav   |                      | 12       | time     | 0                  | SPEAN                                    |                | <input type="checkbox"/> |
| 210705                      | Khvav   |                      | 12       | time     | 370                | World Vision International - Cambodia    |                | <input type="checkbox"/> |
| 210705                      | Khvav   |                      | 12       | time     | 0                  | SPEAN                                    |                | <input type="checkbox"/> |
| 210705                      | Khvav   |                      | 3        | Time     | 350                | World Vision International - Cambodia    |                | <input type="checkbox"/> |
| 210705                      | Khvav   |                      | 1        | training | 0                  | VocationalTraining Center                |                | <input type="checkbox"/> |
| 210705                      | Khvav   |                      | 1        | training | 0                  | VocationalTraining Center                |                | <input type="checkbox"/> |
| 210705                      | Khvav   |                      | 1        | training | 0                  | VocationalTraining Center                |                | <input type="checkbox"/> |
| 210705                      | Khvav   |                      | 20       | person   | 1000               |  |                | <input type="checkbox"/> |
| 210705                      | Khvav   |                      | 12       | time     | 0                  | SPEAN                                    |                | <input type="checkbox"/> |
| 210705                      | Khvav   |                      | 1        | time     | 0                  | SPEAN                                    |                | <input type="checkbox"/> |
| 210705                      | Khvav   |                      | 6        | Time     | 350                | World Vision International - Cambodia    |                | <input type="checkbox"/> |
| 210705                      | Khvav   |                      | 4        | time     | 0                  | SPEAN                                    |                | <input type="checkbox"/> |
| 210705                      | Khvav   |                      | 1        | training | 0                  | VocationalTraining Center                |                | <input type="checkbox"/> |
| 210705                      | Khvav   |                      | 1        | building | 30000              |  |                | <input type="checkbox"/> |
| 210705                      | Khvav   |                      | 1        | time     | 0                  | SPEAN                                    |                | <input type="checkbox"/> |
| NREM                        |         |                      |          |          |                    |  |                |                          |
| 210705                      | Khvav   |                      | 10       | person   | 50                 | World Vision International - Cambodia    |                | <input type="checkbox"/> |
| Administration and Security |         |                      |          |          |                    |  |                |                          |
| 210705                      | Khvav   |                      | 1        | Time     | 300                | World Vision International - Cambodia    |                | <input type="checkbox"/> |

District Data Book 2009: Development Plans and Projects

| Commune GIS | Commune | Temporary Agreements                              |          |          |                    | Supporter                                   | Funding Source | Listed in CIP before DIW |
|-------------|---------|---|----------|----------|--------------------|---|----------------|--------------------------|
|             |         | Project Name                                      | Quantity | Unit     | Est.Cost (K.Riels) |   |                |                          |
| 210705      | Khvav   |   | 3        | training | 498                | SEDOC                                       |                | <input type="checkbox"/> |
| 210705      | Khvav   |   | 3        | training | 381                | SEDOC                                       |                | <input type="checkbox"/> |
| Gender      |         |   |          |          |                    |   |                |                          |
| 210705      | Khvav   | Training and vocacy programme for children' right | 6        | time     | 0                  | Victim Contribution Assistance Organization |                | <input type="checkbox"/> |
| 210705      | Khvav   |   | 40       | person   | 0                  | Department of Women                         | PIF            | <input type="checkbox"/> |
| 210705      | Khvav   |   | 3        | training | 498                | SEDOC                                       |                | <input type="checkbox"/> |
| 210705      | Khvav   |   | 11       | training | 1680               | SEDOC                                       |                | <input type="checkbox"/> |
| 210705      | Khvav   |   | 1        | training | 150                | SEDOC                                       |                | <input type="checkbox"/> |
| 210705      | Khvav   |   | 12       | time     | 0                  | Victim Contribution Assistance Organization |                | <input type="checkbox"/> |
| 210705      | Khvav   | Gender FP strengthening                           | 2        | person   | 0                  | Department of Women                         | PIF            | <input type="checkbox"/> |
| 210705      | Khvav   |   | 2        | time     | 0                  | Victim Contribution Assistance Organization |                | <input type="checkbox"/> |

### 8.2.6 Temporary Agreements for 2009 as per DIW 2008 for Commune: Lumchang

| Commune GIS | Commune  | Temporary Agreements              |          |              |                    | Supporter  | Funding Source | Listed in CIP befor DIW |
|-------------|----------|-----------------------------------|----------|--------------|--------------------|--|----------------|-------------------------|
|             |          | Project Name                      | Quantity | Unit         | Est.Cost (K.Riels) |  |                |                         |
| Economic    |          |                                   |          |              |                    |  |                |                         |
| 210706      | Lumchang | Village veterinary training       | 5        | person       | 0                  | Department of Agriculture Forestry and Fisheries | PIF            | ✓                       |
| 210706      | Lumchang |                                   | 5        | Compost-heap | 0                  | Department of Agriculture Forestry and Fisheries | PIF            | ☐                       |
| 210706      | Lumchang |                                   | 1        | training     | 0                  | Department of Agriculture Forestry and Fisheries | PIF            | ☐                       |
| 210706      | Lumchang | Compost fertilizer training       | 1        | training     | 0                  | Department of Agriculture Forestry and Fisheries | PIF            | ✓                       |
| Social      |          |                                   |          |              |                    |  |                |                         |
| 210706      | Lumchang |                                   | 6        | time         | 0                  | Victim Contribution Assistance Organization      |                | ☐                       |
| 210706      | Lumchang | Khmer culture awareness education | 1        | training     | 42                 | Department of Culture and                        | PIF            | ☐                       |

District Data Book 2009: Development Plans and Projects

| Commune GIS | Commune  | Temporary Agreements                              |          |          |                    | Supporter                                   | Funding Source | Listed in CIP before DIW |
|-------------|----------|---|----------|----------|--------------------|---|----------------|--------------------------|
|             |          | Project Name                                      | Quantity | Unit     | Est.Cost (K.Riels) |   |                |                          |
|             |          |   |          |          |                    | Fine Arts                                   |                |                          |
| 210706      | Lumchang |   | 12       | time     | 0                  | Reproductive Health Association of Cambodia |                | <input type="checkbox"/> |
| 210706      | Lumchang |   | 1        | well     | 0                  | Department of Rural Development             | PIF            | ✓                        |
| 210706      | Lumchang | Latrine construction                              | 1        | building | 0                  | Department of Education Youth and Sports    | PIF            | <input type="checkbox"/> |
| 210706      | Lumchang |   | 1        | time     | 0                  | SPEAN                                       |                | <input type="checkbox"/> |
| 210706      | Lumchang | Family planning program                           | 12       | time     | 0                  | Reproductive Health Association of Cambodia |                | <input type="checkbox"/> |
| 210706      | Lumchang |   | 4        | time     | 0                  | SPEAN                                       |                | <input type="checkbox"/> |
| 210706      | Lumchang |   | 1        | time     | 0                  | SPEAN                                       |                | <input type="checkbox"/> |
| 210706      | Lumchang |   | 12       | time     | 0                  | SPEAN                                       |                | <input type="checkbox"/> |
| 210706      | Lumchang |   | 12       | time     | 0                  | SPEAN                                       |                | <input type="checkbox"/> |
| 210706      | Lumchang |   | 12       | time     | 0                  | SPEAN                                       |                | <input type="checkbox"/> |
| 210706      | Lumchang |   | 1        | time     | 0                  | SPEAN                                       |                | <input type="checkbox"/> |
| 210706      | Lumchang |   | 12       | time     | 0                  | SPEAN                                       |                | <input type="checkbox"/> |
| Gender      |          |   |          |          |                    |   |                |                          |
| 210706      | Lumchang | Gender FP strengthening                           | 2        | person   | 0                  | Department of Women                         | PIF            | <input type="checkbox"/> |
| 210706      | Lumchang |   | 40       | person   | 0                  | Department of Women                         | PIF            | <input type="checkbox"/> |
| 210706      | Lumchang |   | 6        | time     | 0                  | Victim Contribution Assistance Organization |                | <input type="checkbox"/> |
| 210706      | Lumchang |   | 12       | time     | 0                  | Victim Contribution Assistance Organization |                | <input type="checkbox"/> |
| 210706      | Lumchang | Training and vocacy programme for children' right | 12       | time     | 0                  | Victim Contribution Assistance Organization |                | <input type="checkbox"/> |



**8.2.7 Temporary Agreements for 2009 as per DIW 2008 for Commune: Rovieng**

| Commune GIS | Commune | Temporary Agreements       |          |          |                    | Supporter  | Funding Source | Listed in CIP before DIW |
|-------------|---------|----------------------------|----------|----------|--------------------|--|----------------|--------------------------|
|             |         | Project Name               | Quantity | Unit     | Est.Cost (K.Riels) |  |                |                          |
| Economic    |         |                            |          |          |                    |  |                |                          |
| 210707      | Rovieng | Vegetable growing training | 1        | training | 0                  | Department of Agriculture Forestry and Fisheries | PIF            | ✓                        |
| 210707      | Rovieng |                            | 5        | demo     | 0                  | Department of Agriculture Forestry and Fisheries | PIF            | ☐                        |
| 210707      | Rovieng |                            | 1        | training | 0                  | VocationalTraining Center                        |                | ☐                        |
| 210707      | Rovieng |                            | 1        | training | 0                  | VocationalTraining Center                        |                | ☐                        |
| 210707      | Rovieng |                            | 1        | training | 0                  | VocationalTraining Center                        |                | ☐                        |
| 210707      | Rovieng |                            | 1        | training | 0                  | VocationalTraining Center                        |                | ☐                        |
| Social      |         |                            |          |          |                    |  |                |                          |
| 210707      | Rovieng |                            | 1        | training | 0                  | VocationalTraining Center                        |                | ☐                        |
| 210707      | Rovieng |                            | 1        | building | 0                  | Department of Education Youth and Sports         | PIF            | ☐                        |
| 210707      | Rovieng |                            | 1        | place    | 0                  | Department of Education Youth and Sports         | PIF            | ☐                        |
| 210707      | Rovieng | Latrine construction       | 1        | building | 0                  | Department of Tourism                            | PIF            | ✓                        |
| 210707      | Rovieng |                            | 1        | training | 51                 | Department of Culture and Fine Arts              | PIF            | ☐                        |
| 210707      | Rovieng | Family planning program    | 12       | time     | 0                  | Reproductive Health Association of Cambodia      |                | ☐                        |
| 210707      | Rovieng |                            | 12       | time     | 0                  | Reproductive Health Association of Cambodia      |                | ☐                        |
| 210707      | Rovieng |                            | 6        | time     | 0                  | Victim Contribution Assistance Organization      |                | ☐                        |
| 210707      | Rovieng |                            | 1        | training | 0                  | VocationalTraining Center                        |                | ☐                        |
| 210707      | Rovieng |                            | 1        | training | 0                  | VocationalTraining Center                        |                | ☐                        |
| 210707      | Rovieng |                            | 1        | time     | 0                  | SPEAN  |                | ☐                        |
| 210707      | Rovieng |                            | 12       | time     | 0                  | SPEAN  |                | ☐                        |
| 210707      | Rovieng |                            | 12       | time     | 0                  | SPEAN  |                | ☐                        |
| 210707      | Rovieng |                            | 12       | time     | 0                  | SPEAN  |                | ☐                        |
| 210707      | Rovieng |                            | 1        | time     | 0                  | SPEAN  |                | ☐                        |

District Data Book 2009: Development Plans and Projects

| Commune GIS   | Commune | Temporary Agreements                              |          |          |                    | Supporter                                   | Funding Source | Listed in CIP before DIW |
|---------------|---------|---|----------|----------|--------------------|---|----------------|--------------------------|
|               |         | Project Name                                      | Quantity | Unit     | Est.Cost (K.Riels) |   |                |                          |
| 210707        | Rovieng |   | 1        | training | 0                  | Vocational Training Center                  |                | <input type="checkbox"/> |
| 210707        | Rovieng |   | 1        | time     | 0                  | SPEAN                                       |                | <input type="checkbox"/> |
| 210707        | Rovieng |   | 4        | time     | 0                  | SPEAN                                       |                | <input type="checkbox"/> |
| 210707        | Rovieng |   | 1        | training | 0                  | Vocational Training Center                  |                | <input type="checkbox"/> |
| 210707        | Rovieng |   | 1        | training | 0                  | Vocational Training Center                  |                | <input type="checkbox"/> |
| 210707        | Rovieng |   | 12       | time     | 0                  | SPEAN                                       |                | <input type="checkbox"/> |
| <b>Gender</b> |         |   |          |          |                    |   |                |                          |
| 210707        | Rovieng | Training and vocacy programme for children' right | 6        | time     | 0                  | Victim Contribution Assistance Organization |                | <input type="checkbox"/> |
| 210707        | Rovieng |   | 12       | time     | 0                  | Victim Contribution Assistance Organization |                | <input type="checkbox"/> |
| 210707        | Rovieng |   | 2        | time     | 0                  | Victim Contribution Assistance Organization |                | <input type="checkbox"/> |
| 210707        | Rovieng |   | 40       | person   | 0                  | Department of Women                         | PIF            | <input type="checkbox"/> |
| 210707        | Rovieng | Gender FP strengthening                           | 2        | person   | 0                  | Department of Women                         | PIF            | <input type="checkbox"/> |

### 8.2.8 Temporary Agreements for 2009 as per DIW 2008 for Commune: Samraong

| Commune GIS | Commune  | Temporary Agreements              |          |          |                    | Supporter                                   | Funding Source | Listed in CIP before DIW |
|-------------|----------|-----------------------------------|----------|----------|--------------------|---|----------------|--------------------------|
|             |          | Project Name                      | Quantity | Unit     | Est.Cost (K.Riels) |   |                |                          |
| Economic    |          |                                   |          |          |                    |   |                |                          |
| 210708      | Samraong |                                   | 16       | person   | 300                | World Vision International - Cambodia       |                | <input type="checkbox"/> |
| Social      |          |                                   |          |          |                    |   |                |                          |
| 210708      | Samraong |                                   | 6        | time     | 0                  | Victim Contribution Assistance Organization |                | <input type="checkbox"/> |
| 210708      | Samraong | Family planning program           | 12       | time     | 0                  | Reproductive Health Association of Cambodia |                | <input type="checkbox"/> |
| 210708      | Samraong |                                   | 12       | time     | 0                  | Reproductive Health Association of Cambodia |                | <input type="checkbox"/> |
| 210708      | Samraong | Khmer culture awareness education | 2        | training | 84                 | Department of Culture and Fine Arts         | PIF            | <input type="checkbox"/> |

District Data Book 2009: Development Plans and Projects

| Commune GIS | Commune  | Temporary Agreements                              |          |          |                    | Supporter                                   | Funding Source | Listed in CIP befor DIW |
|-------------|----------|---|----------|----------|--------------------|---|----------------|-------------------------|
|             |          | Project Name                                      | Quantity | Unit     | Est.Cost (K.Riels) |   |                |                         |
| 210708      | Samraong | Khmer culture awareness education                 | 1        | training | 0                  | Department of Culture and Fine Arts         | PIF            | ✓                       |
| 210708      | Samraong |   | 1        | training | 0                  | Department of Education Youth and Sports    | PIF            | □                       |
| Gender      |          |   |          |          |                    |   |                |                         |
| 210708      | Samraong |   | 12       | time     | 0                  | Victim Contribution Assistance Organization |                | □                       |
| 210708      | Samraong | Training and vocacy programme for children' right | 6        | time     | 0                  | Victim Contribution Assistance Organization |                | □                       |
| 210708      | Samraong |   | 12       | time     | 0                  | Victim Contribution Assistance Organization |                | □                       |
| 210708      | Samraong | Gender FP strengthening                           | 2        | person   | 0                  | Department of Women                         | PIF            | □                       |
| 210708      | Samraong |   | 40       | person   | 0                  | Department of Women                         | PIF            | □                       |

### 8.2.9 Temporary Agreements for 2009 as per DIW 2008 for Commune: Soengh

| Commune GIS | Commune | Temporary Agreements    |          |          |                    | Supporter                                   | Funding Source | Listed in CIP befor DIW  |
|-------------|---------|-------------------------|----------|----------|--------------------|---|----------------|--------------------------|
|             |         | Project Name            | Quantity | Unit     | Est.Cost (K.Riels) |   |                |                          |
| Social      |         |                         |          |          |                    |   |                |                          |
| 210709      | Soengh  |                         | 6        | time     | 0                  | Victim Contribution Assistance Organization |                | <input type="checkbox"/> |
| 210709      | Soengh  |                         | 1        | time     | 0                  | SPEAN                                       |                | <input type="checkbox"/> |
| 210709      | Soengh  |                         | 12       | time     | 0                  | SPEAN                                       |                | <input type="checkbox"/> |
| 210709      | Soengh  |                         | 12       | time     | 0                  | SPEAN                                       |                | <input type="checkbox"/> |
| 210709      | Soengh  |                         | 12       | time     | 0                  | SPEAN                                       |                | <input type="checkbox"/> |
| 210709      | Soengh  |                         | 1        | time     | 0                  | SPEAN                                       |                | <input type="checkbox"/> |
| 210709      | Soengh  |                         | 1        | time     | 0                  | SPEAN                                       |                | <input type="checkbox"/> |
| 210709      | Soengh  |                         | 4        | time     | 0                  | SPEAN                                       |                | <input type="checkbox"/> |
| 210709      | Soengh  | Sanitation education    | 10       | training | 0                  | Department of Health                        | PIF            | ✓                        |
| 210709      | Soengh  |                         | 10       | demo     | 0                  | Department of Health                        | PIF            | <input type="checkbox"/> |
| 210709      | Soengh  | Family planning program | 12       | time     | 0                  | Reproductive Health Association of Cambodia |                | <input type="checkbox"/> |

District Data Book 2009: Development Plans and Projects

| Commune GIS                        | Commune | Temporary Agreements                              |          |          |                    | Supporter  | Funding Source | Listed in CIP befor DIW  |
|------------------------------------|---------|---|----------|----------|--------------------|--|----------------|--------------------------|
|                                    |         | Project Name                                      | Quantity | Unit     | Est.Cost (K.Riels) |  |                |                          |
| 210709                             | Soengh  |   | 12       | time     | 0                  | Reproductive Health Association of Cambodia                  |                | <input type="checkbox"/> |
| 210709                             | Soengh  |   | 1        | place    | 0                  | Department of Education Youth and Sports                     | PIF            | <input type="checkbox"/> |
| <b>Administration and Security</b> |         |   |          |          |                    |  |                |                          |
| 210709                             | Soengh  | Land law dissemination                            | 1        | training | 180                | Department of Land Management, Urban Planning & Construction | PIF            | ✓                        |
| <b>Gender</b>                      |         |   |          |          |                    |  |                |                          |
| 210709                             | Soengh  | Gender FP strengthening                           | 2        | person   | 0                  | Department of Women  | PIF            | <input type="checkbox"/> |
| 210709                             | Soengh  |   | 40       | person   | 0                  | Department of Women  | PIF            | <input type="checkbox"/> |
| 210709                             | Soengh  |   | 12       | time     | 0                  | Victim Contribution Assistance Organization                  |                | <input type="checkbox"/> |
| 210709                             | Soengh  | Training and vocacy programme for children' right | 12       | time     | 0                  | Victim Contribution Assistance Organization                  |                | <input type="checkbox"/> |
| 210709                             | Soengh  |   | 12       | time     | 0                  | Victim Contribution Assistance Organization                  |                | <input type="checkbox"/> |

### 8.2.10 Temporary Agreements for 2009 as per DIW 2008 for Commune: Sla

| Commune GIS | Commune | Temporary Agreements |          |          |                    | Supporter                             | Funding Source | Listed in CIP befor DIW  |
|-------------|---------|----------------------|----------|----------|--------------------|---------------------------------------|----------------|--------------------------|
|             |         | Project Name         | Quantity | Unit     | Est.Cost (K.Riels) |                                       |                |                          |
|             |         |                      |          |          |                    |                                       |                |                          |
| Economic    |         |                      |          |          |                    |                                       |                |                          |
| 210710      | Sla     |                      | 1        | training | 400                | World Vision International - Cambodia |                | <input type="checkbox"/> |
| 210710      | Sla     |                      | 1        | training | 400                | World Vision International - Cambodia |                | <input type="checkbox"/> |
| 210710      | Sla     |                      | 1        | training | 150                | World Vision International - Cambodia |                | <input type="checkbox"/> |
| 210710      | Sla     |                      | 10       | person   | 300                | World Vision International - Cambodia |                | <input type="checkbox"/> |
| 210710      | Sla     |                      | 1        | time     | 300                | World Vision International -          |                | <input type="checkbox"/> |

District Data Book 2009: Development Plans and Projects

| Commune GIS | Commune | Temporary Agreements    |          |          |                    | Supporter                                   | Funding Source | Listed in CIP befor DIW  |
|-------------|---------|-------------------------|----------|----------|--------------------|---|----------------|--------------------------|
|             |         | Project Name            | Quantity | Unit     | Est.Cost (K.Riels) |   |                |                          |
|             |         |                         |          |          |                    | Cambodia                                    |                |                          |
| 210710      | Sla     |                         | 1        | training | 150                | World Vision International - Cambodia       |                | <input type="checkbox"/> |
| 210710      | Sla     |                         | 1        | Team     | 100                | World Vision International - Cambodia       |                | <input type="checkbox"/> |
| Social      |         |                         |          |          |                    |   |                |                          |
| 210710      | Sla     |                         | 12       | time     | 0                  | Reproductive Health Association of Cambodia |                | <input type="checkbox"/> |
| 210710      | Sla     | Family planning program | 12       | time     | 0                  | Reproductive Health Association of Cambodia |                | <input type="checkbox"/> |
| 210710      | Sla     |                         | 6        | time     | 0                  | Victim Contribution Assistance Organization |                | <input type="checkbox"/> |
| 210710      | Sla     |                         | 1        | Time     | 300                | World Vision International - Cambodia       |                | <input type="checkbox"/> |
| 210710      | Sla     |                         | 1        | Time     | 400                | World Vision International - Cambodia       |                | <input type="checkbox"/> |
| 210710      | Sla     |                         | 5        | Time     | 450                | World Vision International - Cambodia       |                | <input type="checkbox"/> |
| 210710      | Sla     |                         | 3        | time     | 150                | World Vision International - Cambodia       |                | <input type="checkbox"/> |
| 210710      | Sla     |                         | 4        | Time     | 200                | World Vision International - Cambodia       |                | <input type="checkbox"/> |
| 210710      | Sla     |                         | 13       | Time     | 100                | World Vision International - Cambodia       |                | <input type="checkbox"/> |
| 210710      | Sla     |                         | 1        | training | 180                | World Vision International - Cambodia       |                | <input type="checkbox"/> |
| 210710      | Sla     |                         | 12       | time     | 400                | World Vision International - Cambodia       |                | <input type="checkbox"/> |
| 210710      | Sla     |                         | 1        | Time     | 600                | World Vision International - Cambodia       |                | <input type="checkbox"/> |
| 210710      | Sla     |                         | 3        | Time     | 350                | World Vision International - Cambodia       |                | <input type="checkbox"/> |
| 210710      | Sla     |                         | 6        | Time     | 450                | World Vision International - Cambodia       |                | <input type="checkbox"/> |

District Data Book 2009: Development Plans and Projects

| Commune GIS                        | Commune | Temporary Agreements                      |          |          |                    | Supporter                                   | Funding Source | Listed in CIP befor DIW  |
|------------------------------------|---------|---|----------|----------|--------------------|---|----------------|--------------------------|
|                                    |         | Project Name                              | Quantity | Unit     | Est.Cost (K.Riels) |   |                |                          |
| 210710                             | Sla     |   | 12       | Time     | 150                | World Vision International - Cambodia       |                | <input type="checkbox"/> |
| <b>NREM</b>                        |         |   |          |          |                    |   |                |                          |
| 210710                             | Sla     | Environmental awareness and law education | 1        | Time     | 150                | World Vision International - Cambodia       |                | <input type="checkbox"/> |
| 210710                             | Sla     |   | 1        | training | 300                | World Vision International - Cambodia       |                | <input type="checkbox"/> |
| <b>Administration and Security</b> |         |   |          |          |                    |   |                |                          |
| 210710                             | Sla     |   | 2        | time     | 0                  | Victim Contribution Assistance Organization |                | <input type="checkbox"/> |
| 210710                             | Sla     |   | 1        | Time     | 300                | World Vision International - Cambodia       |                | <input type="checkbox"/> |
| <b>Gender</b>                      |         |   |          |          |                    |   |                |                          |
| 210710                             | Sla     |   | 40       | person   | 0                  | Department of Women                         | PIF            | <input type="checkbox"/> |
| 210710                             | Sla     | Gender FP strengthening                   | 2        | person   | 0                  | Department of Women                         | PIF            | <input type="checkbox"/> |

### 8.2.11 Temporary Agreements for 2009 as per DIW 2008 for Commune: Trea

| Commune GIS | Commune | Temporary Agreements                |          |          |                    | Supporter                      | Funding Source | Listed in CIP befor DIW  |
|-------------|---------|-------------------------------------|----------|----------|--------------------|--------------------------------|----------------|--------------------------|
|             |         | Project Name                        | Quantity | Unit     | Est.Cost (K.Riels) |                                |                |                          |
| Economic    |         |                                     |          |          |                    |                                |                |                          |
| 210711      | Trea    |                                     | 1        | training | 0                  | VocationalTraining Center      |                | <input type="checkbox"/> |
| 210711      | Trea    |                                     | 1        | training | 0                  | VocationalTraining Center      |                | <input type="checkbox"/> |
| 210711      | Trea    |                                     | 1        | training | 0                  | VocationalTraining Center      |                | <input type="checkbox"/> |
| 210711      | Trea    |                                     | 1        | training | 0                  | VocationalTraining Center      |                | <input type="checkbox"/> |
| 210711      | Trea    |                                     | 1        | training | 0                  | VocationalTraining Center      |                | <input type="checkbox"/> |
| 210711      | Trea    |                                     | 1        | training | 0                  | VocationalTraining Center      |                | <input type="checkbox"/> |
| 210711      | Trea    | Rice cultivation technique training | 2        | training | 264                | SEDOC                          |                | ✓                        |
| 210711      | Trea    | Compost fertilizer training         | 2        | training | 264                | SEDOC                          |                | ✓                        |
| Social      |         |                                     |          |          |                    |                                |                |                          |
| 210711      | Trea    |                                     | 12       | time     | 0                  | SPEAN                          |                | <input type="checkbox"/> |
| 210711      | Trea    | Khmer culture awareness education   | 8        | training | 336                | Department of Culture and Fine | PIF            | ✓                        |

District Data Book 2009: Development Plans and Projects

| Commune GIS                 | Commune | Temporary Agreements                              |          |          |                    | Supporter                                   | Funding Source | Listed in CIP before DIW |
|-----------------------------|---------|---|----------|----------|--------------------|---|----------------|--------------------------|
|                             |         | Project Name                                      | Quantity | Unit     | Est.Cost (K.Riels) |   |                |                          |
|                             |         |   |          |          |                    | Arts  |                |                          |
| 210711                      | Trea    | Family planning program                           | 12       | time     | 0                  | Reproductive Health Association of Cambodia |                | <input type="checkbox"/> |
| 210711                      | Trea    |   | 12       | time     | 0                  | Reproductive Health Association of Cambodia |                | <input type="checkbox"/> |
| 210711                      | Trea    |   | 1        | training | 0                  | Vocational Training Center                  |                | <input type="checkbox"/> |
| 210711                      | Trea    |   | 1        | time     | 0                  | SPEAN                                       |                | <input type="checkbox"/> |
| 210711                      | Trea    |   | 12       | time     | 0                  | SPEAN                                       |                | <input type="checkbox"/> |
| 210711                      | Trea    |   | 1        | time     | 0                  | SPEAN                                       |                | <input type="checkbox"/> |
| 210711                      | Trea    |   | 12       | time     | 0                  | SPEAN                                       |                | <input type="checkbox"/> |
| 210711                      | Trea    |   | 1        | time     | 0                  | SPEAN                                       |                | <input type="checkbox"/> |
| 210711                      | Trea    |   | 1        | training | 0                  | Vocational Training Center                  |                | <input type="checkbox"/> |
| 210711                      | Trea    |   | 12       | time     | 0                  | SPEAN                                       |                | <input type="checkbox"/> |
| 210711                      | Trea    |   | 4        | time     | 0                  | SPEAN                                       |                | <input type="checkbox"/> |
| 210711                      | Trea    |   | 6        | time     | 0                  | Victim Contribution Assistance Organization |                | <input type="checkbox"/> |
| Administration and Security |         |   |          |          |                    |   |                |                          |
| 210711                      | Trea    |   | 8        | training | 1326               | SEDOC                                       |                | <input type="checkbox"/> |
| 210711                      | Trea    |   | 2        | time     | 0                  | Victim Contribution Assistance Organization |                | <input type="checkbox"/> |
| 210711                      | Trea    |   | 3        | training | 375                | SEDOC                                       |                | <input type="checkbox"/> |
| Gender                      |         |   |          |          |                    |   |                |                          |
| 210711                      | Trea    |   | 12       | time     | 0                  | Victim Contribution Assistance Organization |                | <input type="checkbox"/> |
| 210711                      | Trea    | Training and vocacy programme for children' right | 12       | time     | 0                  | Victim Contribution Assistance Organization |                | <input type="checkbox"/> |
| 210711                      | Trea    |   | 40       | person   | 0                  | Department of Women                         | PIF            | <input type="checkbox"/> |
| 210711                      | Trea    | Gender FP strengthening                           | 2        | person   | 0                  | Department of Women                         | PIF            | <input type="checkbox"/> |

**Source:** CDPD, District Level Detail TA resulting from DIW

**8.3 Outputs, estimated and actual costs of C/S Fund Projects between 2005 and 2008, by Commune**

| Commune                   | Project Type    | Budget Year | Output              |        | Quantity | Unit  | Unit Cost MR |        |
|---------------------------|-----------------|-------------|---------------------|--------|----------|-------|--------------|--------|
|                           |                 |             | Description         | Type   |          |       | Estimate     | Actual |
| Boeng Tranh Khang Cheung  | Rural Transport | 2005        | Earth road          | Repair | 2.649    | Km    | 30.29        | 31.06  |
| Boeng Tranh Khang Cheung  | Rural Transport | 2006        | Laterite road       | New    | 2.065    | Km    | 35.75        | 35.60  |
| Boeng Tranh Khang Cheung  | Rural Transport | 2007        | Laterite road       | New    | 2.373    | Km    | 38.28        | 38.17  |
| Boeng Tranh Khang Cheung  | Rural Transport | 2008        | Earth road          | Repair | 1.942    | Km    | 38.00        | 40.27  |
| Boeng Tranh Khang Tboundg | Irrigation      | 2005        | Canal               | Repair | 3.737    | Km    | 32.34        | 32.99  |
| Boeng Tranh Khang Tboundg | Rural Transport | 2006        | Laterite road       | New    | 2.2      | Km    | 37.95        | 37.88  |
| Boeng Tranh Khang Tboundg | Rural Transport | 2007        | Laterite road       | New    | 2.541    | Km    | 41.30        | 41.29  |
| Boeng Tranh Khang Tboundg | Rural Transport | 2008        | Earth road          | Repair | 0.577    | Km    | 19.99        | 19.98  |
| Cheung Kuon               | Irrigation      | 2005        | Canal               | Repair | 1.74     | Km    | 28.02        | 29.72  |
| Cheung Kuon               | Rural Transport | 2006        | Earth road          | Repair | 1.255    | Km    | 27.82        | 31.14  |
| Cheung Kuon               | Rural Transport | 2006        | Single pipe culvert | New    | 3        | Place | 5.50         | 31.14  |
| Cheung Kuon               | Rural Transport | 2007        | Gravel road         | New    | 3.255    | Km    | 36.00        | 36.40  |
| Cheung Kuon               | Rural Transport | 2008        | Single pipe culvert | New    | 1        | Place | 1.62         | 28.28  |
| Cheung Kuon               | Rural Transport | 2008        | Earth road          | Repair | 1.311    | Km    | 26.62        | 28.28  |
| Chumreah Pen              | Rural Transport | 2005        | Single pipe culvert | New    | 1        | Place | 1.40         | 33.88  |
| Chumreah Pen              | Rural Transport | 2005        | Earth road          | Repair | 2.162    | Km    | 30.68        | 33.88  |
| Chumreah Pen              | Rural Transport | 2006        | Earth road          | Repair | 2.04     | Km    | 39.41        | 23.79  |
| Chumreah Pen              | Rural Transport | 2006        | Single pipe culvert | New    | 2        | Place | 2.73         | 23.79  |
| Chumreah Pen              | Rural Transport | 2007        | Single pipe culvert | New    | 1        | Place | 1.43         | 52.00  |
| Chumreah Pen              | Rural Transport | 2007        | Triple pipe culvert | New    | 1        | Place | 6.88         | 52.00  |
| Chumreah Pen              | Rural Transport | 2007        | Earth road          | Repair | 2.379    | Km    | 33.31        | 52.00  |
| Chumreah Pen              | Rural Transport | 2008        | Single pipe culvert | New    | 1        | Place | 1.43         | 39.40  |
| Chumreah Pen              | Rural Transport | 2008        | Earth road          | Repair | 2.032    | Km    | 35.49        | 39.40  |
| Khvav                     | Rural Transport | 2005        | Earth road          | Repair | 1.735    | Km    | 26.75        | 30.56  |
| Khvav                     | Rural Transport | 2005        | Single pipe culvert | New    | 6        | Place | 8.38         | 30.56  |
| Khvav                     | Rural Transport | 2006        | Single pipe culvert | New    | 1        | Place | 1.20         | 29.30  |
| Khvav                     | Rural Transport | 2006        | Double pipe culvert | New    | 1        | Place | 1.80         | 29.30  |
| Khvav                     | Rural Transport | 2006        | Laterite road       | New    | 1.735    | Km    | 24.64        | 29.30  |
| Khvav                     | Rural Transport | 2006        | Laterite road       | New    | 0.669    | Km    | 12.77        | 12.70  |
| Khvav                     | Rural Transport | 2007        | Earth road          | Repair | 0.682    | Km    | 17.20        | 44.40  |
| Khvav                     | Rural Transport | 2007        | Laterite road       | New    | 1.721    | Km    | 27.89        | 44.40  |
| Khvav                     | Rural Transport | 2008        | Laterite road       | New    | 1.661    | Km    | 37.18        | 42.40  |
| Lumchang                  | Rural Transport | 2005        | Earth road          | Repair | 1.365    | Km    | 20.09        | 26.24  |



| Commune  | Project Type                  | Budget Year | Output              |        | Quantity | Unit  | Unit Cost MR |        |
|----------|-------------------------------|-------------|---------------------|--------|----------|-------|--------------|--------|
|          |                               |             | Description         | Type   |          |       | Estimate     | Actual |
| Lumchang | Rural Transport               | 2006        | Earth road          | Repair | 1.611    | Km    | 27.71        | 31.12  |
| Lumchang | Rural Transport               | 2006        | Single pipe culvert | New    | 3        | Place | 3.38         | 31.12  |
| Lumchang | Rural Transport               | 2007        | Single pipe culvert | New    | 2        | Place | 3.51         | 31.10  |
| Lumchang | Rural Transport               | 2007        | Earth road          | Repair | 1.498    | Km    | 28.63        | 31.10  |
| Lumchang | Rural Transport               | 2008        | Gravel road         | New    | 2.288    | Km    | 30.00        | 29.99  |
| Rovieng  | Irrigation                    | 2005        | Canal               | Repair | 1.828    | Km    | 39.10        | 44.13  |
| Rovieng  | Rural Domestic Water Supplies | 2006        | Pond with no filter | Repair | 4        | Place | 42.95        | 42.94  |
| Rovieng  | Rural Transport               | 2007        | Earth road          | Repair | 2.441    | Km    | 42.73        | 46.23  |
| Rovieng  | Rural Transport               | 2007        | Single pipe culvert | New    | 2        | Place | 2.83         | 46.23  |
| Rovieng  | Rural Transport               | 2008        | Earth road          | Repair | 1.494    | Km    | 43.58        | 44.76  |
| Samraong | Rural Transport               | 2005        | Earth road          | Repair | 1.908    | Km    | 26.39        | 28.61  |
| Samraong | Irrigation                    | 2006        | Pumping station     | New    | 1        | Place | 26.96        | 36.53  |
| Samraong | Irrigation                    | 2006        | Canal               | Repair | 0.559    | Km    | 9.37         | 36.53  |
| Samraong | Rural Transport               | 2007        | Earth road          | Repair | 1.484    | Km    | 30.15        | 32.20  |
| Samraong | Rural Transport               | 2007        | Single pipe culvert | New    | 2        | Place | 2.84         | 32.20  |
| Samraong | Irrigation                    | 2008        | Canal               | Repair | 0.391    | Km    | 33.74        | 23.19  |
| Soengh   | Irrigation                    | 2005        | Canal               | Repair | 1.925    | Km    | 22.40        | 20.75  |
| Soengh   | Irrigation                    | 2006        | Canal               | Repair | 2.6      | Km    | 35.63        | 29.76  |
| Soengh   | Rural Transport               | 2007        | Single pipe culvert | New    | 2        | Place | 5.35         | 5.00   |
| Soengh   | Irrigation                    | 2007        | Canal               | Repair | 2.015    | Km    | 29.94        | 29.60  |
| Soengh   | Irrigation                    | 2008        | Canal               | Repair | 1.576    | Km    | 30.63        | 30.59  |
| Soengh   | Rural Transport               | 2008        | Double pipe culvert | New    | 1        | Place | 6.25         | 8.00   |
| Sla      | Rural Transport               | 2005        | Single pipe culvert | New    | 1        | Place | 2.02         | 1.90   |
| Sla      | Irrigation                    | 2005        | Canal               | Repair | 1.028    | Km    | 24.60        | 25.89  |
| Sla      | Rural Transport               | 2006        | Laterite road       | New    | 2.113    | Km    | 33.06        | 32.96  |
| Sla      | Irrigation                    | 2007        | Canal               | Repair | 0.667    | Km    | 30.39        | 30.00  |
| Sla      | Rural Transport               | 2007        | Single pipe culvert | New    | 1        | Place | 3.98         | 3.97   |
| Sla      | Rural Transport               | 2008        | Single pipe culvert | New    | 3        | Place | 11.60        | 17.87  |
| Sla      | Rural Transport               | 2008        | Earth road          | Repair | 4.00E-02 | Km    | 1.99         | 17.87  |
| Sla      | Rural Transport               | 2008        | Double pipe culvert | New    | 1        | Place | 3.18         | 17.87  |
| Trea     | Irrigation                    | 2005        | Canal               | Repair | 1.2      | Km    | 29.87        | 25.09  |
| Trea     | Irrigation                    | 2006        | Canal               | Repair | 0.8      | Km    | 30.82        | 15.00  |
| Trea     | Rural Transport               | 2006        | Gravel road         | New    | 2.096    | Km    | 52.99        | 53.36  |
| Trea     | Irrigation                    | 2008        | Concrete spillway   | New    | 1        | Place | 39.50        | 39.47  |

| Commune | Project Type | Budget Year | Output      |         | Quantity | Unit | Unit Cost MR |        |
|---------|--------------|-------------|-------------|---------|----------|------|--------------|--------|
|         |              |             | Description | Type    |          |      | Estimate     | Actual |
| Trea    | Irrigation   | 2008        | Earth dam   | Upgrade | 0.283    | Km   | 32.51        | 32.51  |

Source: PID

#### 8.4 Total Expenditure on C/S Fund Projects by sector and commune between 2005 and 2008

| Sector                        | Total Cost in Million Riels       |                                   |                |                 |        |              |         |          |        |       |        |
|-------------------------------|-----------------------------------|-----------------------------------|----------------|-----------------|--------|--------------|---------|----------|--------|-------|--------|
|                               | Boeng<br>Tranh<br>Khang<br>Cheung | Boeng<br>Tranh<br>Khang<br>Tboung | Cheung<br>Kuon | Chumreah<br>Pen | Khvav  | Lum<br>chang | Rovieng | Samraong | Soengh | Sla   | Trea   |
| Irrigation                    |                                   | 32.99                             | 29.72          |                 |        |              | 44.13   | 59.73    | 110.70 | 55.89 | 112.07 |
| Rural Domestic Water Supplies |                                   |                                   |                |                 |        |              | 42.94   |          |        |       |        |
| Rural Transport               | 145.10                            | 99.16                             | 95.82          | 149.08          | 159.36 | 118.45       | 90.99   | 60.81    | 13.00  | 56.70 | 53.36  |

Source: PID

#### 8.5 Actual 2009 C/S Fund projects by Commune

| Commune                   | Project Type    | Project Output                                |         | Quantity | Unit  | Fund Source (Riels) |            |                    |
|---------------------------|-----------------|---|---------|----------|-------|---------------------|------------|--------------------|
|                           |                 | Description                                   | Type    |          |       | Total               | C/S        | Local Contribution |
| Boeng Tranh Khang Cheung  | Rural Transport | Earth road                                    | Repair  | 2.516    | km    | 47,905,400          | 47,405,400 | 500,000            |
| Boeng Tranh Khang Cheung  | Rural Transport | Earth road                                    | Repair  | 1.006    | km    | 47,905,400          | 47,405,400 | 500,000            |
| Boeng Tranh Khang Tboundg | Rural Transport | Earth road                                    | Repair  | 0.732    | km    | 51,275,300          | 51,075,300 | 200,000            |
| Boeng Tranh Khang Tboundg | Rural Transport | Earth road                                    | Repair  | 1.97     | km    | 51,275,300          | 51,075,300 | 200,000            |
| Cheung Kuon               | Rural Transport | Crushed stone road                            | Upgrade | 0.2      | km    | 42,774,300          | 42,474,300 | 300,000            |
| Cheung Kuon               | Rural Transport | Crushed stone road                            | Upgrade | 2.47     | km    | 42,774,300          | 42,474,300 | 300,000            |
| Cheung Kuon               | Rural Transport | Concrete bridge 5m span, 3.0m abutment height | Repair  | 1        | Place | 42,774,300          | 42,474,300 | 300,000            |
| Chumreah Pen              | Rural Transport | Earth road                                    | Repair  | 1.762    | km    | 57,121,608          | 56,621,608 | 500,000            |
| Khvav                     | Rural Transport | Crushed stone road                            | Repair  | 0.79     | km    | 56,752,900          | 56,452,900 | 300,000            |
| Khvav                     | Rural Transport | Crushed stone road                            | Repair  | 1.4      | km    | 56,752,900          | 56,452,900 | 300,000            |

District Data Book 2009: Development Plans and Projects

| Commune  | Project Type    | Project Output                                   |         | Quantity | Unit  | Fund Source (Riels) |            |                    |
|----------|-----------------|--|---------|----------|-------|---------------------|------------|--------------------|
|          |                 | Description                                      | Type    |          |       | Total               | C/S        | Local Contribution |
| Lumchang | Irrigation      | Unlined Earth canal                              | Repair  | 2.4      | km    | 25,308,097          | 25,058,097 | 250,000            |
| Lumchang | Rural Transport | Single pipe culvert 0.8m diameter                | New     | 1        | Place | 15,050,000          | 15,000,000 | 50,000             |
| Rovieng  | Rural Transport | Earth road                                       | Repair  | 0.601    | km    | 63,302,462          | 62,802,462 | 500,000            |
| Rovieng  | Rural Transport | Earth road                                       | Repair  | 0.289    | km    | 63,302,462          | 62,802,462 | 500,000            |
| Rovieng  | Rural Transport | Earth road                                       | Repair  | 0.9      | km    | 63,302,462          | 62,802,462 | 500,000            |
| Rovieng  | Rural Transport | Single pipe culvert 0.6m diameter                | New     | 2        | Place | 63,302,462          | 62,802,462 | 500,000            |
| Samraong | Irrigation      | Unlined Earth canal                              | Repair  | 0.167    | km    | 35,779,900          | 35,479,900 | 300,000            |
| Samraong | Irrigation      | Unlined Earth canal                              | Repair  | 0.6      | km    | 35,779,900          | 35,479,900 | 300,000            |
| Samraong | Irrigation      | Unlined Earth canal                              | Repair  | 1.02     | km    | 35,779,900          | 35,479,900 | 300,000            |
| Soengh   | Irrigation      | Unlined Earth canal                              | Repair  | 0.4      | km    | 41,179,362          | 40,899,362 | 280,000            |
| Soengh   | Irrigation      | Unlined Earth canal                              | Repair  | 0.8      | km    | 41,179,362          | 40,899,362 | 280,000            |
| Soengh   | Irrigation      | Single pipe culvert 0.8m diameter with stop logs | New     | 1        | Place | 41,179,362          | 40,899,362 | 280,000            |
| Sla      | Irrigation      | Unlined Earth canal                              | Upgrade | 1.734    | km    | 3,590,300           | 3,290,300  | 300,000            |
| Trea     | Irrigation      | Unlined Earth canal                              | Upgrade | 0.2      | km    | 37,148,900          | 36,948,900 | 200,000            |
| Trea     | Irrigation      | Unlined Earth canal                              | Upgrade | 1        | km    | 37,148,900          | 36,948,900 | 200,000            |
| Trea     | Irrigation      | Unlined Earth canal                              | Upgrade | 0.8      | km    | 37,148,900          | 36,948,900 | 200,000            |

Source: PID

## 9 District level Projects from 2006 to 2009

District Initiative Projects (DIPs) are funded by Danida, DFID and PSDD (UNDP, DFID and SIDA).

### **Funding for 2006-2008**

Between 2006 and 2008 there were 14 provinces funded by PSDD and 10 by Danida and DFID. The list of provinces and who funded these is below

#### *Danida and DFID funded DIPs:*

|              |              |           |               |           |
|--------------|--------------|-----------|---------------|-----------|
| Kampong Cham | Kampong Speu | Koh Kong  | Kratie        | Monduliri |
| Pursat       | Ratanakiri   | Siem Reap | Sihanoukville | Kep       |

#### *PSDD funded DIPs:*

|                  |            |                 |              |              |
|------------------|------------|-----------------|--------------|--------------|
| Banteay Meanchey | Battambang | Kampong Chhnang | Kandal       | Phnom Penh   |
| Prey Veng        | Svay Rieng | Takeo           | Kampong Thom | Preah Vihear |
| Stung Treng      | Kampot     | Oddar Meanchey  | Pailin       |              |

### **Funding for 2009**

In 2009 there was a change to the number of provinces funded by the two streams. Danida and DFID were still funding the same 10 provinces they had been funding the previous three years, but two more provinces were added *Kampong Thom and Kampot*. Now PSDD funds 12 provinces and Danida and DFID fund 12.

## **9.1 District Initiative Infrastructure Projects from 2006 to 2009**

### **9.1.1 District Initiative Infrastructure Projects for 2006 to 2008**

*No District Initiative Infrastructure Projects were implemented in this district for 2006-2008*

### **9.1.2 District Initiative Infrastructure Projects in 2009**

*No District Initiative Infrastructure Projects have been implemented in this district for 2009*

## **9.2 District Initiative Service Projects from 2006 to 2009**

### **9.2.1 District Initiative Service Projects for 2006 to 2008**

*No District Initiative Service Projects were implemented in this district for 2006-2008*

### **9.2.2 District Initiative Service Projects in 2009**

*No District Initiative Service Projects have been implemented in this district for 2009*

## **9.3 Inter Commune Council Projects in 2008 and 2009**

### **9.3.1 ICC Projects in 2008**

*No ICC projects in this district at this time*

### **9.3.2 ICC Projects in 2009**

*No ICC projects in this district at this time*

**Source:** ICC project, Ministry of Interior (DoLA), -UNDP project for Local Governance – DDLG

## **9.4 Other Projects in 2008 and 2009**

### **9.4.1 RPRP**

*There are no RPRP projects being implemented in this district or province at this time. The RPRP is only being implemented in Svay Rieng and Prey Veng*

#### **9.4.1.1 RPRP Projects from 2006 to 2008**

*No RPRP projects in this district at this time*

#### **9.4.1.2 RPRP Projects in 2009**

*No RPRP projects in this district at this time*

## **9.4.2 Seth Korma**

### **9.4.2.1 Seth Korma 2007**

*There are no Seth Korma projects being implemented in this district or province at this time.*

**Source:** UNICEF

### **9.4.2.2 Seth Korma 2008**

*There are no Seth Korma projects being implemented in this district or province at this time.*

**Source:** UNICEF

### **9.4.2.3 Seth Korma 2009**

*There are no Seth Korma projects being implemented in this district or province at this time.*

**Source:** UNICEF

## **SECTION D: SERVICES AND ORGANIZATIONS**





## **10 Infrastructure**

### **10.1 Length of and Expenditure on Roads in 2008, by District**

*There were no data available for this district at the time data collection*

### **10.2 Scale of and Expenditure on Irrigation in 2008, by District**

*There were no data available for this district at the time data collection*

### **10.3 Power Supply in 2008, by District**

*There were no data available for this district at the time data collection*

## 11 Health Facilities

Please note that the Operational District (health) boundaries are different to the administrative district boundaries. Therefore the data provided here shows the facilities, staff, NGOs etc in each Operational District within the province NOT the administrative district.

### Acronyms

|                |                                     |                  |  |
|----------------|-------------------------------------|------------------|--|
| <b>Com Cov</b> | Commune Covered                     | <b>MW2</b>       | Secondary Midwives                     |
| <b>CPA</b>     | Complementary Package of Activities | <b>NU1</b>       | Primary Nurse                          |
| <b>Dr</b>      | Doctor                              | <b>NU2</b>       | Secondary Nurse                        |
| <b>FDH</b>     | Former District Hospital            | <b>OD</b>        | Operational District                   |
| <b>HC</b>      | Health Center                       | <b>Others</b>    | Other Staff                            |
| <b>HC (NB)</b> | Health Center no building           | <b>PHD</b>       | Provincial Health Department           |
| <b>HP</b>      | Health Post                         | <b>Pop 04-05</b> | Population Covered 2004 or 2005        |
| <b>MA</b>      | Medical Assistant                   | <b>RH</b>        | Referral Hospital                      |
| <b>MPA</b>     | Minimum Package of Activities       | <b>Vil Cov</b>   | Village Covered                        |
| <b>MW1</b>     | Primary Midwives                    | <b>VIL-HC</b>    | Distance from Village to Health Center |

### 11.1 Health Facilities in the Province, by Operational District

| Takeo        | OD       | RH       | HC        | HP       |
|--------------|----------|----------|-----------|----------|
| Ang Rokar    | 1        | 1        | 9         | 1        |
| Bati         | 1        |          | 13        |          |
| Daun Keo     | 1        | 1        | 15        |          |
| Kirivong     | 1        | 1        | 20        | 1        |
| Prey Kabass  | 1        |          | 13        |          |
| <b>Total</b> | <b>5</b> | <b>3</b> | <b>70</b> | <b>2</b> |

### 11.2 Health Facilities and Staff in the province, by Operational District

This table shows health facilities, staff and coverage of health facilities in each operational district.

| No               | Facility Name | Type | Class | Dr | Ma | Nu2 | Nu1 | Mw2 | Mw1 | Others | Com Cov | Vil Cov | Pop. 04-05 |
|------------------|---------------|------|-------|----|----|-----|-----|-----|-----|--------|---------|---------|------------|
| <b>Ang Rokar</b> |               |      |       |    |    |     |     |     |     |        |         |         |            |
| 1                | Ang Rokar     | HC   | MPA   | 0  | 1  | 1   | 3   | 1   | 1   | 0      | 3       | 20      | 14,124     |
| 2                | Angk Ta Saom  | HC   | MPA   | 0  | 1  | 2   | 0   | 1   | 1   | 2      | 1       | 22      | 14,377     |
| 3                | Kus           | HC   | MPA   | 0  | 0  | 3   | 1   | 0   | 2   | 0      | 2       | 26      | 13,226     |
| 4                | Prey Chuor    | HC   | MPA   | 0  | 1  | 2   | 2   | 1   | 0   | 0      | 2       | 17      | 10,830     |

District Data Book 2009: Services and Organizations

| No              | Facility Name     | Type | Class    | Dr       | Ma       | Nu2       | Nu1       | Mw2      | Mw1      | Others   | Com Cov   | Vil Cov    | Pop. 04-05     |
|-----------------|-------------------|------|----------|----------|----------|-----------|-----------|----------|----------|----------|-----------|------------|----------------|
| 5               | Prey Sbat         | HC   | MPA      | 0        | 1        | 1         | 3         | 1        | 0        | 0        | 3         | 18         | 14,940         |
| 6               | Ta Phem           | HC   | MPA      | 0        | 1        | 1         | 1         | 0        | 2        | 1        | 1         | 23         | 14,426         |
| 7               | Tram Kak          | HC   | MPA      | 0        | 1        | 1         | 1         | 2        | 0        | 2        | 2         | 19         | 13,642         |
| 8               | Trapeang Andeuk   | HC   | MPA      | 0        | 1        | 1         | 2         | 0        | 1        | 1        | 2         | 15         | 13,977         |
| <b>Total:</b>   |                   |      |          | <b>0</b> | <b>7</b> | <b>12</b> | <b>13</b> | <b>6</b> | <b>7</b> | <b>6</b> | <b>16</b> | <b>160</b> | <b>109,542</b> |
| <b>Bati</b>     |                   |      |          |          |          |           |           |          |          |          |           |            |                |
| 1               | Trapeang Pring    | HC   | MPA      | 0        | 1        | 1         | 2         | 0        | 2        | 0        | 2         | 25         | 11,505         |
| 2               | Chambak           | HC   | MPA      | 0        | 0        | 0         | 0         | 0        | 0        | 0        | 4         | 15         | 15,785         |
| 3               | Chumreahpen       | HC   | MPA      | 0        | 0        | 0         | 0         | 0        | 0        | 0        | 2         | 22         | 14,920         |
| 4               | Daung             | HC   | MPA      | 0        | 0        | 0         | 0         | 0        | 0        | 0        | 4         | 20         | 17,715         |
| 5               | Kandoeng          | HC   | MPA      | 0        | 0        | 0         | 0         | 0        | 0        | 0        | 3         | 20         | 20,263         |
| 6               | Khvav             | HC   | MPA      | 0        | 0        | 0         | 0         | 0        | 0        | 0        | 1         | 18         | 13,522         |
| 7               | Kraing Leav       | HC   | MPA      | 0        | 0        | 0         | 0         | 0        | 0        | 0        | 2         | 29         | 14,837         |
| 8               | Lumpong           | HC   | MPA      | 0        | 0        | 0         | 0         | 0        | 0        | 0        | 3         | 15         | 11,769         |
| 9               | Pot Sar           | HC   | MPA      | 0        | 0        | 0         | 0         | 0        | 0        | 0        | 1         | 11         | 10,438         |
| 10              | Rovieng           | HC   | MPA      | 0        | 0        | 0         | 0         | 0        | 0        | 0        | 2         | 24         | 15,438         |
| 11              | Samraong          | FDH  | MPA      | 0        | 0        | 0         | 0         | 0        | 0        | 0        | 3         | 13         | 9,108          |
| 12              | Tonle Bati        | HC   | MPA      | 0        | 0        | 0         | 0         | 0        | 0        | 0        | 3         | 12         | 12,064         |
| 13              | Tram Khna         | HC   | MPA      | 0        | 0        | 0         | 0         | 0        | 0        | 0        | 4         | 23         | 13,730         |
| <b>Total:</b>   |                   |      |          | <b>0</b> | <b>1</b> | <b>1</b>  | <b>2</b>  | <b>0</b> | <b>2</b> | <b>0</b> | <b>34</b> | <b>247</b> | <b>181,094</b> |
| <b>Daun Keo</b> |                   |      |          |          |          |           |           |          |          |          |           |            |                |
| 1               | Trapeang Krasaing | HC   | MPA      | 0        | 0        | 0         | 0         | 0        | 0        | 0        | 4         | 22         | 12,715         |
| 2               | Baray             | HC   | MPA      | 0        | 1        | 1         | 2         | 1        | 0        | 1        | 1         | 14         | 12,223         |
| 3               | Boeng Tranh       | HC   | MPA      | 0        | 0        | 5         | 2         | 0        | 0        | 1        | 2         | 15         | 17,761         |
| 4               | Khvav             | HC   | MPA      | 0        | 0        | 1         | 1         | 0        | 1        | 0        | 2         | 15         | 11,570         |
| 5               | Leay Bo           | HC   | MPA      | 0        | 0        | 1         | 2         | 0        | 0        | 5        | 1         | 18         | 15,207         |
| 6               | Lumchang          | HC   | MPA      | 1        | 0        | 3         | 3         | 0        | 0        | 1        | 4         | 19         | 14,822         |
| 7               | Oudom Sorya       | HC   | MPA      | 0        | 0        | 3         | 0         | 0        | 0        | 6        | 2         | 21         | 14,935         |
| 8               | Prey Sloek        | FDH  | MPA      | 0        | 1        | 1         | 6         | 0        | 0        | 1        | 1         | 17         | 11,977         |
| 9               | Roka Khnong       | HC   | MPA      | 0        | 3        | 1         | 4         | 4        | 1        | 0        | 1         | 12         | 11,655         |
| 10              | Roka Krau         | HC   | MPA      | 3        | 1        | 0         | 0         | 1        | 2        | 1        | 1         | 14         | 12,845         |
| 11              | Roneam            | HC   | MPA      | 0        | 0        | 2         | 0         | 0        | 1        | 0        | 1         | 12         | 8,761          |
| 12              | Sambo             | HC   | MPA      | 0        | 0        | 0         | 0         | 0        | 0        | 0        | 1         | 10         | 11,933         |
| 13              | Srae Ronoung      | HC   | None MPA | 0        | 1        | 3         | 1         | 1        | 1        | 2        | 1         | 17         | 8,198          |

District Data Book 2009: Services and Organizations

| No                 | Facility Name         | Type | Class | Dr       | Ma       | Nu2       | Nu1       | Mw2       | Mw1      | Others    | Com Cov   | Vil Cov    | Pop. 04-05     |
|--------------------|-----------------------|------|-------|----------|----------|-----------|-----------|-----------|----------|-----------|-----------|------------|----------------|
| 14                 | Srangae               | HC   | MPA   | 0        | 0        | 1         | 3         | 1         | 1        | 0         | 1         | 15         | 8,984          |
| 15                 | Thlork                | HC   | MPA   | 0        | 0        | 2         | 1         | 0         | 1        | 2         | 1         | 18         | 11,436         |
| <b>Total:</b>      |                       |      |       | <b>4</b> | <b>7</b> | <b>24</b> | <b>25</b> | <b>8</b>  | <b>8</b> | <b>20</b> | <b>24</b> | <b>239</b> | <b>185,022</b> |
| <b>Kirivong</b>    |                       |      |       |          |          |           |           |           |          |           |           |            |                |
| 1                  | Trea                  | HC   | MPA   | 0        | 0        | 4         | 1         | 1         | 0        | 1         | 3         | 19         | 16,707         |
| 2                  | Angk Khnol            | HC   | MPA   | 0        | 0        | 1         | 1         | 0         | 2        | 0         | 2         | 15         | 10,127         |
| 3                  | Angk Krouch           | HP   | Nil   | 0        | 0        | 0         | 0         | 0         | 0        | 0         | 1         | 1          | -              |
| 4                  | Borey Cholsar         | HC   | MPA   | 0        | 0        | 1         | 1         | 0         | 0        | 0         | 0         | 7          | 3,910          |
| 5                  | Chaon Chum            | HC   | MPA   | 0        | 0        | 4         | 0         | 1         | 0        | 0         | 2         | 14         | 21,359         |
| 6                  | Chi Khma              | HC   | MPA   | 0        | 0        | 1         | 2         | 1         | 1        | 0         | 3         | 21         | 13,962         |
| 7                  | Daung Khpos           | FDH  | MPA   | 0        | 0        | 2         | 3         | 1         | 0        | 0         | 1         | 12         | 6,099          |
| 8                  | Kamnab                | HC   | MPA   | 0        | 0        | 1         | 0         | 0         | 0        | 0         | 1         | 6          | 3,132          |
| 9                  | Kampeng               | HC   | MPA   | 0        | 0        | 0         | 2         | 1         | 0        | 0         | 1         | 13         | 7,124          |
| 10                 | Kampong Krasaing      | HC   | MPA   | 0        | 0        | 1         | 0         | 3         | 0        | 0         | 1         | 5          | 3,594          |
| 11                 | Kok Prech             | HC   | MPA   | 0        | 0        | 0         | 4         | 0         | 0        | 0         | 2         | 21         | 16,979         |
| 12                 | Kouk Pou              | HC   | MPA   | 0        | 0        | 1         | 1         | 0         | 1        | 0         | 1         | 8          | 9,399          |
| 13                 | Krapum Chhouk         | HC   | MPA   | 0        | 0        | 2         | 2         | 0         | 0        | 0         | 2         | 17         | 14,007         |
| 14                 | Phnom Den             | HC   | MPA   | 0        | 0        | 2         | 0         | 1         | 0        | 0         | 1         | 9          | 6,676          |
| 15                 | Pich Sa (Angk Prasat) | HC   | MPA   | 0        | 0        | 2         | 2         | 1         | 1        | 0         | 2         | 19         | 12,403         |
| 16                 | Prambei Mom           | HC   | MPA   | 0        | 0        | 1         | 3         | 3         | 0        | 0         | 2         | 16         | 10,313         |
| 17                 | Prey Melong           | HC   | MPA   | 0        | 0        | 0         | 2         | 0         | 0        | 0         | 2         | 19         | 8,907          |
| 18                 | Prey Rumdeng          | HC   | MPA   | 0        | 0        | 1         | 4         | 1         | 1        | 0         | 2         | 20         | 17,128         |
| 19                 | Prey Yuthka           | HC   | MPA   | 0        | 0        | 0         | 1         | 0         | 0        | 0         | 2         | 13         | 5,939          |
| 20                 | Romenh                | FDH  | MPA   | 0        | 0        | 0         | 5         | 2         | 0        | 0         | 2         | 17         | 16,640         |
| 21                 | Sanlung               | HC   | MPA   | 0        | 0        | 1         | 1         | 1         | 1        | 0         | 2         | 16         | 7,709          |
| <b>Total:</b>      |                       |      |       | <b>0</b> | <b>0</b> | <b>25</b> | <b>35</b> | <b>17</b> | <b>7</b> | <b>1</b>  | <b>35</b> | <b>288</b> | <b>212,114</b> |
| <b>Prey Kabass</b> |                       |      |       |          |          |           |           |           |          |           |           |            |                |
| 1                  | Som                   | HC   | MPA   | 0        | 0        | 1         | 2         | 0         | 2        | 0         | 2         | 21         | 16,692         |
| 2                  | Angkor Borey          | FDH  | MPA   | 0        | 2        | 2         | 0         | 2         | 0        | 1         | 2         | 8          | 15,030         |
| 3                  | Ba Srae               | HC   | MPA   | 0        | 0        | 1         | 1         | 0         | 1        | 1         | 2         | 10         | 12,498         |
| 4                  | Champa                | HC   | MPA   | 0        | 0        | 1         | 1         | 0         | 1        | 1         | 3         | 16         | 12,116         |
| 5                  | Kampeng               | HC   | MPA   | 0        | 0        | 2         | 1         | 0         | 0        | 4         | 3         | 18         | 15,687         |
| 6                  | Kampong Reab          | HC   | MPA   | 0        | 0        | 1         | 2         | 0         | 0        | 4         | 1         | 7          | 5,573          |
| 7                  | Kok Thlok             | HC   | MPA   | 0        | 0        | 0         | 2         | 0         | 1        | 0         | 1         | 4          | 3,279          |

District Data Book 2009: Services and Organizations

| No               | Facility Name         | Type | Class | Dr       | Ma        | Nu2       | Nu1       | Mw2       | Mw1       | Others    | Com Cov    | Vil Cov     | Pop. 04-05     |
|------------------|-----------------------|------|-------|----------|-----------|-----------|-----------|-----------|-----------|-----------|------------|-------------|----------------|
| 8                | Kraing Sla (Khen Lak) | HC   | MPA   | 0        | 0         | 1         | 1         | 0         | 1         | 1         | 3          | 14          | 13,266         |
| 9                | Ponley                | HC   | MPA   | 0        | 0         | 1         | 0         | 0         | 1         | 0         | 1          | 6           | 6,969          |
| 10               | Prey Lvea             | HC   | MPA   | 0        | 0         | 1         | 3         | 0         | 1         | 2         | 4          | 16          | 16,164         |
| 11               | Prey Phkoam           | HC   | MPA   | 0        | 0         | 2         | 0         | 0         | 1         | 0         | 1          | 6           | 9,077          |
| 12               | Sla (Phnom Chiso)     | HC   | MPA   | 0        | 1         | 1         | 0         | 0         | 1         | 2         | 2          | 17          | 11,590         |
| 13               | Tang Yab              | HC   | MPA   | 0        | 0         | 2         | 0         | 0         | 0         | 1         | 3          | 17          | 11,425         |
| <b>Total:</b>    |                       |      |       | <b>0</b> | <b>3</b>  | <b>16</b> | <b>13</b> | <b>2</b>  | <b>10</b> | <b>17</b> | <b>28</b>  | <b>160</b>  | <b>149,366</b> |
| <b>Total All</b> |                       |      |       | <b>4</b> | <b>18</b> | <b>78</b> | <b>88</b> | <b>33</b> | <b>34</b> | <b>44</b> | <b>137</b> | <b>1094</b> | <b>837,138</b> |

Source: MEDiCAM – Infrastructure - ([http://www.medicam-cambodia.org/hsi/health\\_system/srch/index.asp?cboLcn=6&cmdSearch=Search&cboCHName=&cboType=](http://www.medicam-cambodia.org/hsi/health_system/srch/index.asp?cboLcn=6&cmdSearch=Search&cboCHName=&cboType=))

### 11.3 Deliveries in 2007 in the Province, by Operational District

| OD               | Deliveries  | Deliveries at home |             | Deliveries  | Total deliveries | Total deliveries         |
|------------------|-------------|--------------------|-------------|-------------|------------------|--------------------------|
|                  | at HC       | By Health Staff    | By TBAs     | at RH       | by Health Staff  | by health staff and TBAs |
| Ang Rokar        | 2080        | 36                 | 470         | 68          | 2184             | 2654                     |
| Bati             | 1650        | 1214               | 718         | 134         | 2998             | 3716                     |
| Daun Keo         | 907         | 1017               | 976         | 489         | 2413             | 3389                     |
| Kirivong         | 2835        | 104                | 686         | 721         | 3660             | 4346                     |
| Prey Kabass      | 1473        | 322                | 803         | 89          | 1884             | 2687                     |
| <i>Sub-total</i> | <i>8945</i> | <i>2693</i>        | <i>3653</i> | <i>1501</i> | <i>13139</i>     | <i>16792</i>             |

Source: MoH, Annual Statistics 2007

## 12 Education<sup>3</sup>

### 12.1 Schools, Classes, Students, Staff, for all levels, for 2007/2008 by District

| District              | Number of Schools | Disadv. Schools | Number of Classes | Classes in Pagoda | Enrollment |         | Repeaters |       | Teaching Staff |        | Non-Teaching Staff |        | Total Staff |        |
|-----------------------|-------------------|-----------------|-------------------|-------------------|------------|---------|-----------|-------|----------------|--------|--------------------|--------|-------------|--------|
|                       |                   |                 |                   |                   | Total      | Girl    | Total     | Girl  | Total          | Female | Total              | Female | Total       | Female |
| Angkor Borei          | 29                | 2               | 313               | 14                | 12,940     | 5,841   | 1,121     | 459   | 231            | 29     | 65                 | 1      | 296         | 30     |
| Bati                  | 79                | 0               | 824               | 18                | 35,949     | 16,197  | 2,143     | 744   | 841            | 254    | 155                | 13     | 996         | 267    |
| Borei Chulsa          | 26                | 0               | 209               | 0                 | 7,776      | 3,428   | 494       | 214   | 159            | 25     | 38                 | 4      | 197         | 29     |
| Daunkeo               | 30                | 1               | 315               | 4                 | 12,965     | 5,851   | 707       | 247   | 404            | 186    | 111                | 48     | 515         | 234    |
| Kiri Vong             | 94                | 1               | 724               | 0                 | 27,998     | 12,689  | 1,988     | 781   | 737            | 179    | 118                | 8      | 855         | 187    |
| Koh Andet             | 33                | 0               | 323               | 5                 | 13,579     | 6,185   | 1,342     | 574   | 344            | 105    | 70                 | 7      | 414         | 112    |
| Prey Kabas            | 63                | 0               | 645               | 0                 | 27,234     | 12,173  | 2,148     | 768   | 649            | 167    | 163                | 14     | 812         | 181    |
| Samrong               | 81                | 0               | 837               | 2                 | 35,919     | 15,976  | 3,651     | 1,390 | 836            | 222    | 150                | 11     | 986         | 233    |
| Traing                | 87                | 1               | 821               | 2                 | 32,129     | 14,449  | 3,378     | 1,344 | 810            | 259    | 203                | 25     | 1,013       | 284    |
| Tramkak               | 115               | 2               | 1,103             | 1                 | 45,943     | 21,214  | 4,502     | 1,753 | 1,184          | 424    | 262                | 51     | 1,446       | 475    |
| <b>Whole Province</b> | 637               | 7               | 6,114             | 46                | 252,432    | 114,003 | 21,474    | 8,274 | 6,195          | 1,850  | 1,335              | 182    | 7,530       | 2,032  |
| - Urban Area          | 30                | 1               | 315               | 4                 | 12,965     | 5,851   | 707       | 247   | 404            | 186    | 111                | 48     | 515         | 234    |
| - Rural Area          | 607               | 6               | 5,799             | 42                | 239,467    | 108,152 | 20,767    | 8,027 | 5,791          | 1,664  | 1,224              | 134    | 7,015       | 1,798  |

### 12.2 Characteristics of Schools and School Principals for 2007/2008 by Commune

| Commune                  | Number of Schools |         |         |       | 2 - Shift | Floating | Schools   | Attached | Schools Without |         |  | Characteristics of School Principals (Incharge) |              |            |        |
|--------------------------|-------------------|---------|---------|-------|-----------|----------|-----------|----------|-----------------|---------|--|---|--------------|------------|--------|
|                          | Pre-Sch           | Primary | College | Lycee | Schools   | Schools  | in Pagoda | Pre-Sch  | Water Sup.      | Latrine |  | Avg. Age  | Avg. Service | U.Sec+ Ed. | Female |
| Boeng Tranh Khang Cheung | 3                 | 3       | 1       | 0     | 1         | 0        | 0         | 3        | 4               | 3       |  | 53.3  | 26.3         | 0          | 0      |
| Boeng Tranh Khang Tboung | 3                 | 3       | 0       | 1     | 1         | 0        | 0         | 2        | 4               | 3       |  | 49.0  | 29.6         | 1          | 0      |
| Cheung Kuon              | 0                 | 3       | 1       | 0     | 2         | 0        | 2         | 0        | 0               | 0       |  | 52.6  | 26.0         | 0          | 0      |
| Chumreah Pen             | 2                 | 4       | 1       | 0     | 1         | 0        | 1         | 2        | 3               | 1       |  | 46.3  | 24.3         | 1          | 0      |
| Khvav                    | 1                 | 6       | 1       | 1     | 5         | 0        | 0         | 1        | 0               | 0       |  | 49.5  | 25.0         | 1          | 0      |
| Lumchang                 | 2                 | 2       | 0       | 1     | 0         | 0        | 1         | 2        | 2               | 1       |  | 57.1  | 24.4         | 1          | 0      |
| Rovieng                  | 2                 | 6       | 0       | 2     | 4         | 0        | 0         | 2        | 2               | 1       |  | 52.5  | 27.3         | 2          | 0      |

<sup>3</sup> All the data for section 12 comes from the Ministry of Education, Youth and Sport (MoEYS)

| Commune  | Number of Schools |         |         |       | 2 - Shift | Floating | Schools   | Attached | Schools Without |         | Characteristics of School Principals (Incharge) |              |            |        |
|----------|-------------------|---------|---------|-------|-----------|----------|-----------|----------|-----------------|---------|---|--------------|------------|--------|
|          | Pre-Sch           | Primary | College | Lycee | Schools   | Schools  | in Pagoda | Pre-Sch  | Water Sup.      | Latrine | Avg. Age  | Avg. Service | U.Sec+ Ed. | Female |
| Samraong | 1                 | 4       | 0       | 1     | 2         | 0        | 0         | 1        | 4               | 0       | 51.6  | 20.7         | 1          | 0      |
| Soengh   | 7                 | 7       | 1       | 0     | 0         | 0        | 4         | 7        | 7               | 2       | 48.7  | 24.2         | 3          | 1      |
| Sla      | 0                 | 3       | 1       | 0     | 2         | 0        | 2         | 0        | 1               | 1       | 54.9  | 27.3         | 0          | 0      |
| Trea     | 2                 | 4       | 1       | 0     | 0         | 0        | 3         | 2        | 5               | 2       | 49.4  | 27.6         | 1          | 0      |

### 12.3 Enrolment by Level of Education, 2006/2007 by Commune

| Commune                  | School | Pre school |        | Primary School |        | Lower Secondary School |        | Upper Secondary School |        | Enrolment |        |
|--------------------------|--------|------------|--------|----------------|--------|------------------------|--------|------------------------|--------|-----------|--------|
|                          |        | Total      | Female | Total          | Female | Total                  | Female | Total                  | Female | Total     | Female |
| Boeng Tranh Khang Cheung | 7      | 223        | 110    | 2546           | 1169   | 851                    | 397    | 0                      | 0      | 3620      | 1676   |
| Boeng Tranh Khang Tbound | 7      | 155        | 68     | 2094           | 1002   | 902                    | 405    | 654                    | 209    | 3805      | 1684   |
| Cheung Kuon              | 4      | 0          | 0      | 1597           | 755    | 918                    | 379    | 0                      | 0      | 2515      | 1134   |
| Chumreah Pen             | 7      | 86         | 44     | 2690           | 1263   | 329                    | 132    | 0                      | 0      | 3105      | 1439   |
| Khvav                    | 9      | 54         | 21     | 4188           | 1954   | 1261                   | 512    | 413                    | 109    | 5916      | 2596   |
| Lumchang                 | 5      | 116        | 49     | 1202           | 527    | 1474                   | 660    | 797                    | 264    | 3589      | 1500   |
| Rovieng                  | 10     | 76         | 33     | 2940           | 1415   | 1745                   | 729    | 523                    | 147    | 5284      | 2324   |
| Samraong                 | 6      | 45         | 20     | 1260           | 572    | 938                    | 446    | 1009                   | 319    | 3252      | 1357   |
| Soengh                   | 15     | 234        | 112    | 2174           | 1030   | 341                    | 147    | 0                      | 0      | 2749      | 1289   |
| Sla                      | 3      | 0          | 0      | 1001           | 451    | 0                      | 0      | 0                      | 0      | 1001      | 451    |
| Trea                     | 6      | 65         | 25     | 1901           | 885    | 496                    | 201    | 0                      | 0      | 2462      | 1111   |

### 12.4 Enrolment by Level of Education, 2007/2008 by Commune

| Commune                  | School | Pre school |        | Primary School |        | Lower Secondary School |        | Upper Secondary School |        | Enrolment |        |
|--------------------------|--------|------------|--------|----------------|--------|------------------------|--------|------------------------|--------|-----------|--------|
|                          |        | Total      | Female | Total          | Female | Total                  | Female | Total                  | Female | Total     | Female |
| Boeng Tranh Khang Cheung | 7      | 220        | 108    | 2451           | 1112   | 757                    | 357    | 0                      | 0      | 3428      | 1577   |
| Boeng Tranh Khang Tbound | 7      | 134        | 72     | 1965           | 911    | 769                    | 354    | 756                    | 258    | 3624      | 1595   |
| Cheung Kuon              | 4      | 0          | 0      | 1583           | 759    | 934                    | 388    | 0                      | 0      | 2517      | 1147   |
| Chumreah Pen             | 7      | 89         | 45     | 2660           | 1261   | 462                    | 201    | 0                      | 0      | 3211      | 1507   |
| Khvav                    | 9      | 67         | 30     | 3565           | 1678   | 1263                   | 532    | 515                    | 154    | 5410      | 2394   |

| Commune  | School | Pre school |        | Primary School |        | Lower Secondary School |        | Upper Secondary School |        | Enrolment |        |
|----------|--------|------------|--------|----------------|--------|------------------------|--------|------------------------|--------|-----------|--------|
|          |        | Total      | Female | Total          | Female | Total                  | Female | Total                  | Female | Total     | Female |
| Lumchang | 5      | 104        | 40     | 1118           | 504    | 1210                   | 527    | 771                    | 251    | 3203      | 1322   |
| Rovieng  | 10     | 90         | 57     | 2747           | 1310   | 1524                   | 656    | 682                    | 213    | 5043      | 2236   |
| Samraong | 6      | 40         | 13     | 1185           | 558    | 884                    | 391    | 1163                   | 394    | 3272      | 1356   |
| Soengh   | 15     | 249        | 123    | 2038           | 942    | 382                    | 164    | 0                      | 0      | 2669      | 1229   |
| Sla      | 4      | 0          | 0      | 990            | 461    | 222                    | 92     | 0                      | 0      | 1212      | 553    |
| Trea     | 7      | 71         | 36     | 1710           | 787    | 549                    | 237    | 0                      | 0      | 2330      | 1060   |

### 12.5 Aspects of Enrolment for 2007/2008 by Commune

| Commune                  | % Repeaters (Total) |        |        | % Over-age Enrollment (Total) |        |        | % Repeaters (Girl) |        |        | % Over-age Enrollment (Girl) |        |        |
|--------------------------|---------------------|--------|--------|-------------------------------|--------|--------|--------------------|--------|--------|------------------------------|--------|--------|
|                          | Primary             | L.Sec. | U.Sec. | Primary                       | L.Sec. | U.Sec. | Primary            | L.Sec. | U.Sec. | Primary                      | L.Sec. | U.Sec. |
| Boeng Tranh Khang Cheung | 12.6                | 0.8    | 0.0    | 14.3                          | 43.7   | 0.0    | 9.3                | 0.0    | 0.0    | 14.2                         | 37.3   | 0.0    |
| Boeng Tranh Khang Tbound | 16.4                | 0.8    | 1.3    | 20.2                          | 43.4   | 39.0   | 15.0               | 0.3    | 0.8    | 22.3                         | 40.1   | 31.8   |
| Cheung Kuon              | 19.1                | 0.4    | 0.0    | 12.6                          | 39.6   | 0.0    | 18.1               | 0.0    | 0.0    | 13.4                         | 29.6   | 0.0    |
| Chumreah Pen             | 15.5                | 0.0    | 0.0    | 19.2                          | 37.4   | 0.0    | 13.2               | 0.0    | 0.0    | 17.8                         | 32.3   | 0.0    |
| Khvav                    | 20.5                | 1.4    | 2.3    | 18.3                          | 50.5   | 45.4   | 17.1               | 1.7    | 0.6    | 18.1                         | 43.4   | 31.8   |
| Lumchang                 | 19.3                | 0.0    | 5.4    | 16.2                          | 42.9   | 49.5   | 16.7               | 0.0    | 2.0    | 14.5                         | 37.4   | 41.0   |
| Rovieng                  | 13.4                | 7.1    | 2.2    | 15.6                          | 48.6   | 49.0   | 10.5               | 4.3    | 0.9    | 14.3                         | 40.1   | 38.0   |
| Samraong                 | 9.1                 | 0.6    | 3.8    | 12.2                          | 34.3   | 40.1   | 7.3                | 0.0    | 2.3    | 11.1                         | 36.6   | 30.2   |
| Soengh                   | 10.0                | 0.3    | 0.0    | 14.2                          | 44.5   | 0.0    | 7.7                | 0.0    | 0.0    | 13.0                         | 39.0   | 0.0    |
| Sla                      | 15.2                | 0.0    | 0.0    | 12.7                          | 25.7   | 0.0    | 11.7               | 0.0    | 0.0    | 13.2                         | 17.4   | 0.0    |
| Trea                     | 14.8                | 0.4    | 0.0    | 12.3                          | 36.8   | 0.0    | 14.2               | 0.0    | 0.0    | 11.7                         | 31.6   | 0.0    |



**12.6 School Buildings for all schools in the District for 2007/2008, by Commune**

| Commune                  | Total Number of |       | Concrete/Brick Structure |       | Wooden Structure |       | Bamboo Structure |       | New Buildings |             | Buildings Without Good |      |      |
|--------------------------|-----------------|-------|--------------------------|-------|------------------|-------|------------------|-------|---------------|-------------|------------------------|------|------|
|                          | Buildings       | Rooms | Buildings                | Rooms | Buildings        | Rooms | Buildings        | Rooms | Repaired      | Constructed | Floor                  | Roof | Wall |
| Boeng Tranh Khang Cheung | 15              | 89    | 15                       | 89    | 0                | 0     | 0                | 0     | 0             | 0           | 3                      | 1    | 6    |
| Boeng Tranh Khang Tbound | 22              | 98    | 22                       | 98    | 0                | 0     | 0                | 0     | 0             | 5           | 1                      | 0    | 0    |
| Cheung Kuon              | 15              | 62    | 13                       | 56    | 2                | 6     | 0                | 0     | 0             | 0           | 6                      | 6    | 7    |
| Chumreah Pen             | 23              | 88    | 23                       | 88    | 0                | 0     | 0                | 0     | 0             | 1           | 0                      | 2    | 0    |
| Khvav                    | 27              | 135   | 27                       | 135   | 0                | 0     | 0                | 0     | 1             | 0           | 2                      | 0    | 0    |
| Lumchang                 | 16              | 75    | 14                       | 71    | 2                | 4     | 0                | 0     | 0             | 0           | 4                      | 4    | 3    |
| Rovieng                  | 37              | 154   | 37                       | 154   | 0                | 0     | 0                | 0     | 0             | 1           | 8                      | 6    | 6    |
| Samraong                 | 16              | 69    | 16                       | 69    | 0                | 0     | 0                | 0     | 0             | 0           | 6                      | 6    | 4    |
| Soengh                   | 19              | 83    | 19                       | 83    | 0                | 0     | 0                | 0     | 0             | 2           | 4                      | 4    | 3    |
| Sla                      | 10              | 45    | 10                       | 45    | 0                | 0     | 0                | 0     | 0             | 1           | 3                      | 0    | 0    |
| Trea                     | 16              | 74    | 16                       | 74    | 0                | 0     | 0                | 0     | 1             | 3           | 8                      | 7    | 6    |

**12.7 Conditions of Classrooms and Existence of Separate School Office and Library, by Commune**

| Commune                  | Number of Class rooms | Number of Classrooms |              |             | Classrooms Without Good |      |      | Number of Furniture needed |        |             |               | Schools with Separate |         |
|--------------------------|-----------------------|----------------------|--------------|-------------|-------------------------|------|------|----------------------------|--------|-------------|---------------|-----------------------|---------|
|                          |                       | in Pagoda            | New Repaired | New Constr. | Floor                   | Roof | Wall | Desks                      | Chairs | Black-board | Teacher Table | Office                | Library |
| Boeng Tranh Khang Cheung | 67                    | 0                    | 0            | 0           | 15                      | 5    | 16   | 51                         | 1      | 6           | 5             | 5                     | 5       |
| Boeng Tranh Khang Tbound | 84                    | 0                    | 2            | 22          | 6                       | 0    | 0    | 200                        | 0      | 10          | 7             | 4                     | 4       |
| Cheung Kuon              | 51                    | 0                    | 0            | 0           | 18                      | 19   | 24   | 20                         | 0      | 5           | 5             | 4                     | 4       |
| Chumreah Pen             | 69                    | 0                    | 0            | 6           | 0                       | 8    | 0    | 144                        | 6      | 6           | 6             | 4                     | 3       |
| Khvav                    | 105                   | 0                    | 2            | 0           | 11                      | 0    | 0    | 24                         | 3      | 10          | 9             | 8                     | 8       |
| Lumchang                 | 73                    | 0                    | 0            | 0           | 15                      | 10   | 8    | 148                        | 0      | 2           | 4             | 3                     | 2       |
| Rovieng                  | 109                   | 0                    | 0            | 5           | 40                      | 23   | 31   | 13                         | 0      | 15          | 10            | 7                     | 8       |
| Samraong                 | 71                    | 0                    | 0            | 0           | 33                      | 25   | 20   | 415                        | 28     | 18          | 7             | 5                     | 5       |
| Soengh                   | 71                    | 2                    | 0            | 8           | 15                      | 18   | 12   | 0                          | 10     | 2           | 7             | 8                     | 7       |
| Sla                      | 30                    | 0                    | 0            | 5           | 16                      | 0    | 0    | 0                          | 0      | 0           | 0             | 3                     | 3       |
| Trea                     | 55                    | 0                    | 1            | 15          | 32                      | 26   | 20   | 0                          | 0      | 3           | 3             | 4                     | 3       |

**12.8 Community Participation and Financing across all schools in the District for 2007/2008 by Commune**

| Commune                  | Parent Association |              |       |        | Comm.<br>Teachers | Teaching<br>Monks | PAP Fund (Riel) |            | Number of Schools Obtaining Funds from |           |                      |        |          |
|--------------------------|--------------------|--------------|-------|--------|-------------------|-------------------|-----------------|------------|--|-----------|----------------------|--------|----------|
|                          | Exists             | Held<br>Meet | Total | Female |                   |                   | per Student     | per School | Sch.<br>Income                         | Community | Gvt. For<br>building | Abroad | IOs/NGOs |
| Boeng Tranh Khang Cheung | 7                  | 7            | 11    | 1      | 0                 | 0                 | 9,827           | 5,563,483  | 1                                      | 0         | 0                    | 0      | 0        |
| Boeng Tranh Khang Tbound | 5                  | 5            | 10    | 1      | 0                 | 0                 | 11,218          | 5,849,271  | 1                                      | 1         | 0                    | 0      | 0        |
| Cheung Kuon              | 4                  | 4            | 6     | 0      | 0                 | 0                 | 13,694          | 8,610,375  | 0                                      | 0         | 0                    | 0      | 0        |
| Chumreah Pen             | 7                  | 7            | 8     | 0      | 0                 | 0                 | 9,350           | 4,032,400  | 0                                      | 0         | 0                    | 0      | 2        |
| Khvav                    | 8                  | 8            | 8     | 1      | 0                 | 0                 | 9,232           | 6,012,789  | 0                                      | 0         | 0                    | 0      | 0        |
| Lumchang                 | 5                  | 4            | 7     | 0      | 0                 | 0                 | 14,505          | 10,074,960 | 0                                      | 0         | 0                    | 0      | 0        |
| Rovieng                  | 9                  | 9            | 12    | 1      | 0                 | 0                 | 12,995          | 6,767,550  | 1                                      | 2         | 0                    | 2      | 0        |
| Samraong                 | 5                  | 5            | 7     | 1      | 0                 | 0                 | 13,191          | 7,050,367  | 0                                      | 0         | 1                    | 0      | 0        |
| Soengh                   | 15                 | 15           | 10    | 1      | 0                 | 0                 | 9,792           | 1,641,820  | 0                                      | 2         | 1                    | 0      | 0        |
| Sla                      | 4                  | 4            | 8     | 1      | 0                 | 0                 | 9,005           | 3,004,667  | 0                                      | 0         | 0                    | 0      | 0        |
| Trea                     | 7                  | 7            | 6     | 0      | 0                 | 0                 | 10,343          | 4,131,950  | 1                                      | 1         | 1                    | 0      | 0        |

**12.9 Percentage Student Flow Rates and Graduation by level 2006/2007, by Commune**

| Commune                  | Primary Level (Grades 1-6) |            |         | Lower Secondary Level (Grades 7-9) |            |         | Upper Secondary Level (Grades 10-12) |            |         | Successful Candidates |         |          |
|--------------------------|----------------------------|------------|---------|------------------------------------|------------|---------|--------------------------------------|------------|---------|-----------------------|---------|----------|
|                          | Promotion                  | Repetition | Dropout | Promotion                          | Repetition | Dropout | Promotion                            | Repetition | Dropout | Grade 6               | Grade 9 | Grade 12 |
| Boeng Tranh Khang Cheung | 83.0                       | 12.2       | 4.8     | 65.1                               | 0.7        | 34.2    | 0.0                                  | 0.0        | 0.0     | 351                   | 100     | 0        |
| Boeng Tranh Khang Tbound | 79.5                       | 15.4       | 5.1     | 68.8                               | 0.7        | 30.5    | 81.5                                 | 1.5        | 17.0    | 264                   | 127     | 109      |
| Cheung Kuon              | 81.0                       | 18.9       | 0.1     | 74.7                               | 0.4        | 24.8    | 0.0                                  | 0.0        | 0.0     | 243                   | 122     | 0        |
| Chumreah Pen             | 82.1                       | 15.4       | 2.6     | 90.0                               | 0.0        | 10.0    | 0.0                                  | 0.0        | 0.0     | 339                   | 53      | 0        |
| Khvav                    | 69.9                       | 17.5       | 12.6    | 74.3                               | 1.4        | 24.3    | 83.5                                 | 2.9        | 13.6    | 522                   | 223     | 75       |
| Lumchang                 | 77.7                       | 18.0       | 4.3     | 68.5                               | 0.0        | 31.5    | 69.5                                 | 5.3        | 25.2    | 171                   | 221     | 130      |
| Rovieng                  | 85.0                       | 12.5       | 2.4     | 71.5                               | 6.2        | 22.3    | 82.8                                 | 2.9        | 14.3    | 492                   | 355     | 95       |
| Samraong                 | 89.8                       | 8.6        | 1.6     | 79.3                               | 0.5        | 20.1    | 78.6                                 | 4.4        | 17.0    | 237                   | 186     | 156      |
| Soengh                   | 87.6                       | 9.3        | 3.0     | 80.6                               | 0.3        | 19.1    | 0.0                                  | 0.0        | 0.0     | 373                   | 70      | 0        |
| Sla                      | 81.5                       | 15.0       | 3.5     | 0.0                                | 0.0        | 0.0     | 0.0                                  | 0.0        | 0.0     | 134                   | 0       | 0        |
| Trea                     | 81.9                       | 13.3       | 4.8     | 80.0                               | 0.4        | 19.6    | 0.0                                  | 0.0        | 0.0     | 273                   | 89      | 0        |

## 13 Staff and Resources at the District

*This chapter presents data from the District Information System, collected around the middle of 2009 unless otherwise specified.*

### 13.1 District Councilors elected in 2009

| Name       | Sex | Year of Birth | Function                   | Phone       |
|------------|-----|---------------|----------------------------|-------------|
| ញ៉ែប លី    | M   | 1940          | Chairperson of The Council | 012-262 588 |
| ស៊ិន ហៀង   | M   | 1953          | Councillor                 | 012-875 082 |
| សាំង សារិន | M   | 1955          | Councillor                 | 012-581 364 |
| ជួប នីន    | F   | 1954          | Councillor                 | 011-929 154 |
| ជុំ ហ៊ុន   | M   | 1943          | Councillor                 | 016-478 092 |
| ឌី ហ៊ុន    | M   | 1950          | Councillor                 | 012-965 806 |
| ឆាយ ពុំ    | M   | 1949          | Councillor                 | 012-906 584 |
| ប៊ុល គឹម   | M   | 1951          | Councillor                 | 011-294 213 |
| អ៊ូច ឆាយ   | M   | 1957          | Councillor                 | 012-667 913 |
| ប៊ុល សុផុន | M   | 1967          | Councillor                 | 092-614 305 |
| ហែម នី     | F   | 1957          | Councillor                 | 099-691 363 |
| សុខ យ៉ាន់  | M   | 1948          | Councillor                 | 012-477 534 |
| សៀង សុខភាព | F   | 1975          | Councillor                 | 099-844 137 |
| សោម សាខន   | M   | 1948          | Councillor                 | 092-492 746 |
| ឌី សំអ៊ុង  | M   | 1948          | Councillor                 | 012-577 013 |
| គង់ សុវណ្ណ | M   | 1964          | Councillor                 | 012-221 237 |
| កែ ជន      | M   | 1950          | Councillor                 | 092-930 098 |
| នូ ចេម     | M   | 1945          | Councillor                 | 017-279 826 |
| នូ ឈុន     | M   | 1970          | Councillor                 | 099-334 756 |

### 13.2 Committees of the Council

*Please note at the time of producing the district data books the composition of the committees was not known for all district councils and therefore data were not available for 13.2.1, 13.2.2, 13.2.3.*

#### 13.2.1 Technical Facilitation Committee

#### 13.2.2 Women's and Children's Affairs Committee

#### 13.2.3 Procurement Committee

### 13.3 Board of Governors

| Name         | Sex | DoB  | Function                 | Salary Level | Body                       | Phone       |
|--------------|-----|------|--------------------------|--------------|----------------------------|-------------|
| ជា ណារីម     | F   | 1968 | District Deputy Governor | ឃ.២.៦        | Administrative Agent       | 012-483 375 |
| ផ្លែមី ស្រស់ | M   | 1975 | District Governor        | ក.៣.១១       | High Ranking Civil Servant | 012-869 394 |
| អ៊ិត សារ     | M   | 1958 | District Deputy Governor | ខ.២.៩        | Medium Civil Servant       | 012-694 602 |
| ប្រាក់ មុនី  | M   | 1958 | District Deputy Governor | ខ.១.២        | Medium Civil Servant       | 012-862 551 |
| អ៊ឹម សារឿន   | M   | 1964 | District Deputy Governor | ខ.៣.១០       | Medium Civil Servant       | 012-242 512 |

### 13.4 Offices under Sala Krong, Sala Srok and Sala Khan

| Office Name            | Chief |   | Deputy Chief |   | No. of Staff |   |          |   | Office Area (m2) | No of vehicle (public or program) |      |
|------------------------|-------|---|--------------|---|--------------|---|----------|---|------------------|-----------------------------------|------|
|                        |       |   |              |   | State        |   | Contract |   |                  | vehicle                           | moto |
|                        | M     | F | M            | F | M            | F | M        | F |                  |                                   |      |
| District/ Khan Cabinet | 1     | 0 | 1            | 0 | 0            | 0 | 0        | 0 | Borrow           | 0                                 | 0    |
| Adminnistration Office | 0     | 0 | 0            | 0 | 9            | 1 | 0        | 0 | Borrow           | 0                                 | 0    |
| Economy Office         | 0     | 0 | 1            | 0 | 1            | 0 | 0        | 0 | Borrow           | 0                                 | 0    |
| Social Affair Office   | 1     | 0 | 0            | 0 | 1            | 0 | 0        | 0 | Borrow           | 0                                 | 0    |

### 13.5 Municipality/District/Khan line offices

| Office Name                                | Chief |   | Deputy Chief |   | No. of Staff |   |          |   | Office Area (m2) | No of vehicle (public or program) |      |
|--|-------|---|--------------|---|--------------|---|----------|---|------------------|-----------------------------------|------|
|  |       |   |              |   | State        |   | Contract |   |                  |                                   |      |
|  | M     | F | M            | F | M            | F | M        | F |                  | vehicle                           | moto |
| District/ Khan Police Headquarter          | 1     | 0 | 5            | 0 | 119          | 0 | 0        | 0 | 420              | 0                                 | 14   |
| District/ Khan Military Police Headquarter | 1     | 0 | 6            | 0 | 11           | 0 | 0        | 0 | 110              | 0                                 | 1    |
| Planning Office                            | 1     | 0 | 0            | 0 | 1            | 0 | 0        | 0 | Borrow           | 0                                 | 1    |
| Rural Development Office                   | 1     | 0 | 0            | 0 | 1            | 0 | 0        | 0 | Borrow           | 0                                 | 0    |
| Women Affairs Office                       | 0     | 1 | 0            | 0 | 0            | 0 | 0        | 1 | Borrow           | 0                                 | 0    |
| Environment Office                         | 1     | 0 | 2            | 0 | 0            | 0 | 1        | 0 | Borrow           | 0                                 | 0    |
| Education Office                           | 1     | 0 | 1            | 0 | 10           | 3 | 0        | 0 | 250              | 0                                 | 1    |
| Agriculture Office                         | 1     | 0 | 1            | 0 | 3            | 1 | 0        | 0 | 72               | 0                                 | 5    |
| Social Affairs Office                      | 1     | 0 | 1            | 0 | 0            | 0 | 2        | 0 | Borrow           | 0                                 | 0    |
| Culture Office                             | 1     | 0 | 0            | 0 | 0            | 0 | 5        | 0 | Borrow           | 0                                 | 0    |
| Cult and Religion Office                   | 1     | 0 | 0            | 0 | 0            | 0 | 0        | 0 | Borrow           | 0                                 | 0    |
| Information Office                         | 1     | 0 | 1            | 0 | 1            | 0 | 0        | 0 | Borrow           | 0                                 | 0    |
| Public Work Office                         | 1     | 0 | 2            | 0 | 0            | 0 | 0        | 0 | Borrow           | 0                                 | 0    |
| Lan Management Office                      | 1     | 0 | 2            | 0 | 2            | 0 | 0        | 0 | 180              | 0                                 | 1    |
| Tax Unit                                   | 1     | 0 | 0            | 0 | 1            | 0 | 0        | 0 | Borrow           | 0                                 | 0    |
| Industry Office                            | 1     | 0 | 0            | 0 | 1            | 0 | 0        | 0 | Borrow           | 0                                 | 0    |
| Water Resources Office                     | 1     | 0 | 0            | 0 | 0            | 0 | 2        | 0 | Borrow           | 0                                 | 1    |
| Forestry Administration Unit               | 1     | 0 | 1            | 0 | 1            | 0 | 0        | 0 | 30               | 0                                 | 0    |

## 13.6 Properties and Equipment of District Administration

### 13.6.1 Buildings

| Description               | Unit     | Number | Remark |
|---------------------------|----------|--------|--------|
| Office building type      |          |        |        |
| - Concrete                | building | 1      |        |
| - Wood                    | building | 1      |        |
| - Mixed                   | building | 0      |        |
| Total floor space         | m2       |        |        |
| - Concrete                | m2       | 355.68 |        |
| - Wood                    | m2       | 68.26  |        |
| - Mixed                   | m2       | 0      |        |
| Building condition        |          |        |        |
| - Concrete                | %        | 60     |        |
| - Wood                    | %        | 30     |        |
| - Mixed                   | %        | 0      |        |
| Office reserved land area | m2       | 2,500  |        |
| Total office land area    | m2       | 5,030  |        |

### 13.6.2 Means of Transport available at the District Administration

| Description                           | Unit    | Number | Remark |
|---------------------------------------|---------|--------|--------|
| Vehicle (type, size and condition)    | Vehicle | 0      |        |
| Motorcycle (type, size and condition) | Motor   | 0      |        |

### 13.6.3 Equipment in District Offices

| Description   | Unit    | Number | Remark |
|---|---------|--------|--------|
| Generator   | per set | 0      |        |
| Photocopy machine at the office   | per set | 0      |        |
| Private photocopy machine at the district town  | place   | 2      |        |
| Telephone network (mobile line service)   | network | 4      |        |
| Telephone network (land line service)   | network | 0      |        |
| Fax (include Fax number)  | per set | 0      |        |
| Computer  | per set | 0      |        |
| Printer   | per set | 0      |        |
| Scanner   | Per set | 0      |        |
| Number of computers those can access Internet and email services in the municipality/ district/khan office (including the technical line offices (please provide the email address) | set     | 0      |        |
| Typewriters (including the technical line offices)  | per set | 2      |        |
| Staff of Municipality/district/khan office can use computer   | person  | 1      |        |

### 13.6.4 Equipment and facilities at the District Town

| Description  | Unit     | Number | Remark |
|--|----------|--------|--------|
| Availability of electricity at noon  | Nr Hours | 0      |        |
| Private internet and email services in the municipality/ district/khan town. | place    | 0      |        |

### 13.7 Registered Revenue of the District Administration in 2008<sup>4</sup>

| Sources of Revenue       | Revenue Collecting Agency         | Estimated annual revenue (In Riels) |
|--------------------------|-----------------------------------|-------------------------------------|
| Shopping Store           | Provincial Department of Commerce | 400,000                             |
| Slaughter Hosue          | Provincial Taxation Branch        | 45,000,000                          |
| Tax imposed on merchants | Department of Economy and Finance | 22,000,000                          |

### 13.8 Services in the District

#### 13.8.1 Public Sector Services

| Type of Infrastructure/services | Unit  | Number |         |
|---------------------------------|-------|--------|---------|
|                                 |       | Public | Private |
| Schools                         |       |        |         |
| Pre-school                      | room  | 36     | 0       |
| Primary School                  | room  | 553    | 0       |
| Secondary school                | room  | 125    | 0       |
| High School                     | room  | 194    | 0       |
| University                      | room  |        |         |
| Health                          |       |        |         |
| Health post                     | place |        |         |
| Health center                   | place |        |         |
| Referral Hospital               | bed   |        |         |

### 13.9 Civil Society Organizations active in the District

#### 13.9.1 NGOs, Associations, Programs and Projects

| Name | Abbr. | Sector Activities          | No. of Target Communes | No. of Target Villages | Office in District |
|------|-------|----------------------------|------------------------|------------------------|--------------------|
| NA   | CCF   | អប់រំ                      | 0                      | 0                      | Yes                |
| NA   | NA    | ហេដ្ឋារចនាសម្ព័ន្ធខ្នាតតូច | 2                      | 0                      | Yes                |
| NA   | NA    | កសិកម្ម (ស្រូវផ្ការដូវ)    | 0                      | 0                      | No                 |
| NA   | HIB   | ជួយជនពិការ                 | 0                      | 0                      | No                 |
| NA   | NA    | ឥណទាន                      | 0                      | 0                      | No                 |
| NA   | NA    | ឥណទាន                      | 0                      | 0                      | Yes                |
| NA   | CEDAC | កសិកម្ម                    | 6                      | 0                      | No                 |
| NA   | NA    | អប់រំ                      | 1                      | 0                      | Yes                |
| NA   | NA    | កសិកម្ម                    | 1                      | 2                      | No                 |
| NA   | NA    | ឥណទាន                      | 0                      | 0                      | No                 |

<sup>4</sup> Please note that the data in this table are at best estimates. If the table appears blank it does not mean there is no revenue, just that the data have not been recorded/entered.

| Name | Abbr.    | Sector Activities                            | No. of Target Communes | No. of Target Villages | Office in District |
|------|----------|--|------------------------|------------------------|--------------------|
| NA   | S.C.A    | ផ្តល់ស្បៀងអាហារដល់គ្រួសារ និងកុមារ           | 7                      | 0                      | No                 |
| NA   | VCAO     | បណ្តុះបណ្តាលវិជ្ជាជីវៈ                       | 0                      | 0                      | Yes                |
| NA   | NA       | អប់រំ  | 1                      | 1                      | Yes                |
| NA   | NA       | ឥណទាន  | 0                      | 0                      | No                 |
| NA   | NA       | ពន្យាកំណើត                                   | 11                     | 147                    | No                 |
| NA   | AOG      | វិស័យអប់រំ (សាលាតាហើង)                       | 1                      | 1                      | Yes                |
| NA   | NA       | ស្បៀង  | 1                      | 0                      | Yes                |
| NA   | NA       | ផ្តល់ស្បៀង ថវិកា ថ្នាំពេទ្យ ដល់អ្នកជំងឺអេដស៍ | 10                     | 0                      | No                 |
| NA   | SP       | ធនាគារគោ ជីកំប៉ុស ចិញ្ចឹមមាន់ អណ្តូងទឹក      | 3                      | 4                      | Yes                |
| NA   | NA       | សិប្បកម្មស្លឹកត្នោត                          | 1                      | 0                      | Yes                |
| NA   | CCD      | វិស័យអប់រំ                                   | 0                      | 0                      | Yes                |
| NA   | GRET SKY | សុខភាព                                       | 4                      | 0                      | No                 |
| NA   | WVS      | អេដស៍ សន្តិសុខស្បៀង                          | 4                      | 0                      | Yes                |
| NA   | NA       | ឥណទាន  | 0                      | 0                      | Yes                |
| NA   | NA       | ស្បៀង  | 1                      | 0                      | Yes                |

### 13.9.2 Political Parties active in the Municipality, District and Khan

| Name                   | Abbr.            | Office in District |
|------------------------|------------------|--------------------|
| Cambodian People Party | CPP              | Yes                |
| FUNCINPEC Party        | FUNCINPEC        | Yes                |
| Human Rights Party     | HRP              | Yes                |
| NRP                    | NRP              | Yes                |
| SAM RAINSY Party       | Sam Rainsy Party | Yes                |

### **13.10 Private Sector Organizations**

#### **13.10.1 Registered Companies in 2008, by District**

*There were no data available for this district at the time data collection*

#### **13.10.2 Farmers in 2008, by District**

*There were no data available for this district at the time data collection*



## **SECTION E: POVERTY DATA**



## 14 Data on Poverty

### 14.1 Predicted Poverty Rates for 2009, by commune

The **Predicted Family Poverty Rate** is based on a statistical model (robust multilevel mixed effect regression) at village level developed by the NCDD M&E Unit and uses CDB data for making an estimate of the predicted poverty rate (this is: *the portion of total families in the district or commune who are expected to be poor*) for the following year using current year data.

The basis for this predicted poverty rate also uses IDPoor (a project of the Ministry of Planning with technical assistance provided by GTZ) data

| Commune                  | 2004   | 2009   |
|--------------------------|--------|--------|
| Boeng Tranh Khang Cheung | 28.90% | 22.10% |
| Boeng Tranh Khang Tboung | 32.50% | 24.50% |
| Cheung Kuon              | 29.70% | 24.80% |
| Chumreah Pen             | 33%    | 26.90% |
| Khvav                    | 32%    | 24%    |
| Lumchang                 | 32.10% | 24.10% |
| Rovieng                  | 28.20% | 21.70% |
| Samraong                 | 28.50% | 23.20% |
| Soengh                   | 31%    | 25.40% |
| Sla                      | 25.70% | 18.50% |
| Trea                     | 30.50% | 25.50% |

### 14.2 Poverty data from survey

#### 14.2.1 Identification of Poor Households Program (IDPoor)

The Ministry of Planning IDPoor Program has developed standardized Procedures for Identification of Poor Households in rural areas. These Procedures are implemented using a participatory and consultative process by sub-national government structures and community representatives.

The IDPoor Program is managed by the Ministry of Planning (MOP), in cooperation with the Ministry of Interior's Department of Local Administration (DOLA). The program is supported by the Federal Republic of Germany, with technical assistance provided by German Technical Cooperation (GTZ). In 2009, AusAID also provided funding support to the Program.

#### Objective

The IDPoor Program aims to implement the Procedures for Identification of Poor Households in rural areas as widely as possible, in order to provide data on the level of poverty of areas and households that can be used by a large range of institutions and organizations for targeting services and development assistance to poor areas and poor households.

**Coverage:** During 2007, 2008 and 2009 the IDPoor Procedures have been implemented in 18 provinces (with partial or complete coverage), covering a total of around 7000 rural villages. The MOP and a number of NGO partners who are Health Equity Fund Operators have collaborated in collecting this data from different areas.

**Categorization:** Identified poor households are classified under two poverty categories: Poor Level 1 (very poor), and Poor Level 2 (poor). Households are classified based on data

collected using a standard questionnaire, together with consideration by villagers of these households' special circumstances.

**Further information:** Please go to the IDPoor Program webpage at [www.mop.gov.kh/Projects/IDPoor/tabid/154/Default.aspx](http://www.mop.gov.kh/Projects/IDPoor/tabid/154/Default.aspx)

*This District has not yet been covered by IDPoor*